

## Driving Restrictions, Goods Transport, 2020 Austria

### 1. GENERAL DRIVING RESTRICTIONS

**Vehicles concerned** Trucks with trailers, if the maximum authorised total weight of the motor vehicle or the trailer exceeds 3.5t; trucks, articulated vehicles and self-propelled industrial machines with an authorised total weight of more than 7.5t.

**Area** Nationwide, with the exception of journeys made exclusively as part of a combined transport operation within a radius of 65km of the following transloading stations: Brennersee; Graz-Ostbahnhof; Salzburg-Hauptbahnhof; Wels-Verschiebebahnhof; Villach-Fürnitz; Wien-Südbahnhof; Wien-Nordwestbahnhof; Wörg; Hall in Tirol CCT; Bludenz CCT; Wolfurt CCT.

**Prohibition** Saturdays from 15h00 to 24h00; Sundays and public holidays from 00h00 to 22h00

#### **Public holidays 2020**

1 Jan	New Year's Day
6 Jan	Epiphany
13 Apr	Easter Monday
1 May	Labour Day
21 May	Ascension Day
1 Jun	Whit Monday
11 Jun	Corpus Christi
15 Aug	Assumption of the Virgin Mary
26 Oct	National Day
1 Nov	All Saints' Day
8 Dec	Immaculate Conception
25 Dec	Christmas Day
26 Dec	St Stephen's Day

#### **Exceptions**

*concerning trucks with trailers exceeding 3.5t*

- vehicles transporting milk;

*concerning vehicles with an authorised total weight of more than 7.5t*

- vehicles carrying meat or livestock for slaughter (but not the transport of heavy livestock on motorways);
- perishable foodstuffs (but not deep frozen goods) which are as follows: fresh fruits and fresh vegetables, fresh milk and fresh dairy products, fresh meat and fresh meat products, fresh fish and fresh fish products, live fish, eggs, fresh mushrooms, fresh bakery products and fresh cakes and pastry, fresh herbs as potted plant or cut and ready-to-eat food preparations, as well as empty transports linked to the transports of the above mentioned goods or return journeys for carriage of transport facilities and wrapping of the above mentioned goods (a CMR (a consignment note) needs to be carried onboard and presented in case of inspection). The status of the load (amount) must be clearly documented at the start and during the transport. The exception is only valid if ONLY perishable goods (from the list) are transported.

Furthermore, foodstuffs which are tinned, stored in jars, plastic containers or have (thin) cardboard packaging and which have a validity of over one month are not affected by the exception;

- the supply of refreshments to tourist areas;
- urgent repairs to refrigeration plant, towing services (in all cases, according to § 46 StVO, it is obligatory to leave the motorway at the nearest exit), breakdown assistance vehicles;
- emergency vehicles;
- vehicles of a scheduled transport company (regular lines), and local trips on the two Saturdays preceding 24 December.

## 2. SPECIAL LOCAL TRAFFIC RESTRICTIONS

<b>Vehicles concerned</b>	All goods vehicles registered before 1 January 1992, regardless of their MPW.
<b>Area</b>	All roads of the "Länder" of Vienna, Burgenland and Lower Austria
<b>Prohibition</b>	Total ban

### **BURGENLAND**

<b>Vehicles concerned</b>	Since 1 January 2016: Euro-2 trucks or less
<b>Area</b>	All roads
<b>Prohibition</b>	Total ban

<b>Vehicles concerned</b>	Trucks of over 3.5t MPW
<b>Area</b>	B50 between Eisenstadt and Neusiedl/See-Parndorf
<b>Prohibition</b>	Total ban

<b>Vehicles concerned</b>	Trucks of over 7.5t MPW
<b>Area</b>	B 16 Ödenburger Straße between km 48.300 (roundabout B 16 / L 212) and km 52.120 (border crossing point Klingenbach)
<b>Prohibition</b>	Total ban in both directions
<b>Exceptions</b>	Transports loading or unloading in the following municipalities: Freistadt Eisenstadt, Freistadt Rust, district Eisenstadt-surrounding area and Mattersburg as well as Sopron.

<b>Vehicles concerned</b>	Trucks of over 7.5t MPW
<b>Area</b>	B 62 - Deutschkreutzer Straße - from the intersection S31 / B62 to the border crossing point Deutschkreutz (in the area between km 0,150 and km 19,290).
<b>Prohibition</b>	Total ban in both directions
<b>Exceptions</b>	Transports loading or unloading in the following districts: district Oberpullendorf and Sopron.

<b>Vehicles concerned</b>	Trucks of over 7.5t MPW
<b>Area</b>	B 58 Doiber Straße in the area between km 0,730 und and km 11,875 – border crossing point Bonisdorf (Austria – Slovenia)
<b>Prohibition</b>	Total ban in both directions
<b>Exceptions</b>	Transports loading or unloading in the following municipalities: A-8385 Neuhaus am Klausenbach, A-8385 Mühlgraben, A-8384 Minihof-Liebau, A-8383 Sankt Martin an der Raab, A-8380 Jennersdorf, SLO-9264 Grad, SLO-9263 Kuzma and SLO-9262 Rogasovci.

## **CARINTHIA**

A11	Karawanken Autobahn: trucks of over 7.5t MPW from km 15.400 to km 21.250, Karawanken Tunnel: on all Saturdays from June to September from 08:00h to 14:00h.
B70	Packer Bundesstrasse, trucks of over 5t MPW in the cities of Wolfsberg and St Andrä (except for residents) as well as trucks of over 16t MPW in the area of the Waldensteinerbach bridge at km 74.250 and Auerling bridge at km 75.620
B78	Obdacher Strasse, trucks of over 7.5t MPW between St Leonhard and Obdacher Sattel (km 23.518 - km 36.60)
B83	Kärntner Strasse, trucks of over 3.5t MPW, except for local traffic between Thörl-Maglern and Villach, Wernberg and Velden/WSee respectively, and trucks of over 4t MPW from the city of Klagenfurt to Villach district
B85	Rosental Strasse, trucks of over 3.5t MPW between the B83 in Fürnitz and A11 in Winkl, except for local traffic
B91	Loiblpassstrasse, trucks of over 7.5t MPW
B94	Ossiacher Bundesstrasse, trucks of over 7.5t GVW except for residents and delivery and collection services
B111	Gailtal Bundesstrasse, Lesachtal section, trucks of over 25t MPW from km 63.846 (Wetzmann) to km 92.496 (border of Western Tyrol); trailers from km 63.846 (Wetzmann) to km 82.500 (Liesing)
L22	Rattendorfer Landesstrasse, trucks of over 25t MPW from km 1.358 to km 1.427 (Doberbach bridge)
L23	Egger Almstrasse, trucks of over 5t MPW from km 2.441 to km 2.465 (Gamitzenbach bridge) and from km 2.691 (entry to Gamitzenklamm) to km 10.800 (Eggeralm)
L24	Schattseiten Landesstrasse, trucks of over 25t MPW from km 1.958 to km 1.984 (Nötblingbach bridge); trucks of over 14t MPW from km 3.495 to km 3.508 (Grimmlnitzbach bridge); trucks of 25t MPW from km 5.011 to km 5.019 (Bodenmühlbach bridge); trucks of 16t MPW from km 9.024 to km 9.050 (Stranigbach bridge)
L25	Egger Landesstrasse, truck height restricted to 3.30m from km 12.398 to km 12.420
L27	Voderberger Strasse, 14t trucks from km 3.786 to km 3.856 (Gail bridge)
L29	Guggenberger Landesstrasse, trucks of over 12t MPW and trailers from km 11.900 (Kreuth) to km 16.600 (Jenig)
L33	Kreuzner Strasse, trucks of 16t MPW from km 16.933 (Erzpriester bridge)
L143	Ettendorfer Landesstrasse, trucks of over 5t MPW in the Jakling area, city of St Andrä (except for residents)
L144	Metersdorfer Landesstrasse, trucks of over 14t MPW on the Lavant bridge
L149	Koralalm Strasse, trucks of over 16t to km 0.2 via the Pailbach bridge
Villach	no through traffic for trucks of over 3.5t MPW except for deliveries
Klagenfurt	no through traffic for trucks of over 3.5t MPW

## **LOWER AUSTRIA**

**Vehicles concerned** All goods vehicles registered before 1 January 1992, regardless of their MPW.

Since 1 January 2016: Euro-2 trucks or less

**Area** rehabilitation zone - surroundings of Vienna

- Bad Deutsch-Altenburg, Bruck an der Leitha, Enzersdorf an der Fischa, Göttlesbrunn-Arbesthal, Götzendorf an der Leitha, Hainburg an der Donau, Haslau-Maria Ellend, Höflein, Petronell-Carnuntum, Rohrau, Scharndorf, Trautmannsdorf an der Leitha (Bezirk Bruck an der Leitha)
- Aderklaa, Andlersdorf, Deutsch-Wagram, Eckartsau, Engelhartstetten, Gänserndorf, Glinzendorf, Groß-Enzersdorf, Großhofen, Haringsee, Lasse, Leopoldsdorf im Marchfelde, Mannsdorf an der Donau, Marchegg, Markgrafneusiedl, Obersiebenbrunn, Orth an der Donau, Parbasdorf, Raasdorf, Strasshof an der Nordbahn, Untersiebenbrunn, Weiden an der March, Weikendorf (Bezirk Gänserndorf)
- Bisamberg, Ernstbrunn, Großmugl, Hagenbrunn, Hausleiten, Korneuburg, Langenzersdorf, Sierndorf (Bezirk Korneuburg).
- Achau, Biedermannsdorf, Brunn am Gebirge, Guntramsdorf, Hennersdorf, Laxenburg, Münchendorf, Vösendorf, Wiener Neudorf (Bezirk Mödling)
- Fischamend, Gerasdorf bei Wien, Himberg, Schwechat, Ebergassing, Klein-Neusiedl, Klosterneuburg, Lanzendorf, Leopoldsdorf, Maria-Lanzendorf, Rauchenwarth, Schwadorf, Zwölfaxing (Bezirk Wien Umgebung)

- B1 goods vehicles of over 3.5t MPW with trailers of over 3.5t MPW between km 90.955 (west of the intersection with the link to the B3a in the direction of Amstetten) and km 101.463 (east of the intersection with the L5325 in the direction of Melk); between km 101.517 (west of the intersection with the L5325 in the direction of Amstetten) and km 111.625 (east of the intersection with the B25 in the direction of Melk); between km 111.900 (west of the intersection with the B25 in the direction of Amstetten) and km 119.864 (east of the Amstetten-east interchange); and between km 134.10 (Amstetten-west interchange) and km 162.94 (intersection with the B123a at Rems). Exception: when the holiday driving ban is in force.
- B2 goods vehicles of over 3.5t MPW driving to Vienna or Eastwards, from km 115.527 (Border) to km 101.153 (Gmünd/Waidhofen an der Thaya) Eastwards (Gmünd, Brand-Nagelberg, Schrems). Exceptions: vehicles driving from Czech Republic, South of D5 or D1.
- B3 Bundesstrasse, from km 84.179 to km 115.338, all commercial vehicles of over 7.5t GVW from 20h00 to 06h00; articulated vehicles and road trains of over 7.5t GVW from 06h00 to 20h00. Exceptions: vehicles from the Zwettl, Krems-Land and Krems-Stadt districts and from the communes of Dorfstetten, Münichreith-Laimbach, Pöggstall, Raxendorf, St Oswald, Weiten, Yperstal, Emmersdorf and Leiben, as well as deliveries, collection and milk runs in this area
- B4 goods vehicles of over 3.5t MPW driving to Germany (or countries North or North West of Germany) or North of Prague, from km 0.290 to km 14.900 (Korneuburg/Tulln).
- B5 goods vehicles of over 3.5t MPW driving to Vienna or Eastwards, from km 41.874 (Border) to km 22.908 (Gmünd/Waidhofen an der Thaya) Southwards (Reingers, Litschau, Eisgarn and Heidenreichstein). Exceptions: vehicles driving from Czech Republic, South of D5 or D1.
- B16 goods vehicles of over 3.5t MPW between km 19.80 (Ebreichsdorf north interchange) and km 25.20 (intersection with the B60, Weigelsdorf). Exception: when the holiday driving ban is in force.





B17	goods vehicles over 3.5t MPW between km 9.95 (intersection with the B12a, Wiener Neudorf) and km 12.10 (intersection with the B11, Wiener Neudorf). Exception: when the holiday driving ban is in force.
B18	goods vehicles of over 7.5t GVW, from km 12.170 to km 55.800. Exceptions: traffic to and from the districts of Lilienfeld, Neustadt and Neunkirchen west of the A2 motorway southbound, and from the communes of Hirtenberg, Hernstein, Berndorf, Pottenstein, Wiesenbach/Triesting, Furth/Triesting, Altenmarkt/Triesting and Wilhelmsburg, as well as deliveries, collection and milk runs in this area
B19	- Tullner Strasse: km 3.710 in Neulengbach from 22h00 to 05h00, northbound, for vehicles of over 7.5t GVW heading north of the Danube; - Goods vehicles of over 3.5t MPW driving North, from km 31.090 (crossroad L45 in the direction of Stockerau) to km 36.618 (B4 in the direction of Vienna). Exception: vehicles driving to Austria (B4), South of crossroad B19/S3 and West of S3 or driving to Göllersdorf and Hollabrunn.
B37	goods vehicles over 3.5t MPW, in both directions, driving to Germany (or countries north or North West of Germany) and North of Prague. Exceptions: vehicles driving from West Vienna.
B43	Traismaurer Strasse: km 16.195 in Traismauer from 22h00 to 05h00, westbound, for vehicles of over 7.5t GVW heading north of the Danube
B54	goods vehicles of over 3.5t MPW between km 14.03 (Seebenstein intersection) and km 23.22 (Grimmenstein interchange) and between km 23.22 and km 26.26 (intersection with the L4174 at Grimmenstein)
B210	Helenental, between Alland and Baden, trucks of over 7.5t GVW
L62	Zweiländerstrasse Industrial Access Park Gmünd, from the border and the crossroad (L 62) in direction of the North-East (Gmünd): goods vehicles of over 3.5t MPW driving to Vienna or Eastwards. Exceptions: vehicles coming from Czech Republic, South of D5 or D1.
L 67	goods vehicles of over 3.5t MPW driving to Vienna or Eastwards, from km 31,883 (Border) to km 23,613 (crossroad L 67/B30/B36) Southwards. Exceptions: vehicles driving from the Czech Republic, south of D5 or D1.
L80	goods vehicles of over 3.5t MPW between km 0.00 (intersection with the B1 at Strengberg) and km 3.54 (Haag interchange). Exception: when the holiday driving ban is in force.
L2087	goods vehicles of over 3.5t MPW between km 0.005 (intersection with the B17) and km 2.029 (intersection with the L2088 in Mödling)
L 8225	goods vehicles of over 3.5t MPW driving to Vienna or Eastwards, from km 0,104 (Border) to km 0,000 (Crossroad L 62) towards South-East (Gmünd). Exceptions: vehicles driving from the Czech Republic, South of D5 or D1.
LB37	trucks of over 3.5t MPW driving to Germany and over and above; or to North of Prague.

## **TYROL**

### A12 Inntal motorway

Traffic bans are summarized in the table below. Detailed information on driving prohibitions in Tyrol can be found at the following link (in English): <https://www.tirol.gv.at/en/environment/vehicle-prohibitions-in-accordance-with-the-ig-l/> . It is recommended to use this link to get additional information as the website of the state government is always up-to-date.

Air Pollution Control Act ( <i>Immissionsschutzgesetz-Luft (IG-L)</i> ) Measures for heavy-duty vehicles(>7.5t MPV), 2019		EURO 0-II		EURO III		EURO IV		EURO V incl. EEV		EURO VI before 31.08.18		EURO VI after 31.08.18		ZEV	
		Trucks without trailers	Articulated trucks and trucks with trailers	Trucks without trailers	Articulated trucks and trucks with trailers	Trucks without trailers	Articulated trucks and trucks with trailers	Trucks without trailers	Articulated trucks and trucks with trailers	Trucks without trailers	Articulated trucks and trucks with trailers	Trucks without trailers	Articulated trucks and trucks with trailers	Trucks without trailers	Articulated trucks and trucks with trailers
<b>Euro class driving ban (Kufstein -Zirl)</b>	Transit traffic	Red	Red	Red	Red	from 31.10.19		from 01.01.21		Green	Green	Green	Green	Green	Green
	Origin/destination traffic (existing zone regulation)	Red	Red	from 01.01.20	Red	from 01.01.21		from 01.01.23		Green	Green	Green	Green	Green	Green
	Exemptions	Green	Green	Green	Green	Green	Green	Green	Green	Green	Green	Green	Green	Green	Green
<b>Sectoral driving ban (Kufstein -Ampass)</b>	Goods covered (eight goods categories)	Red	Red	Red	Red	Red	Red	Red	Red	from 01.01.20		Green	Green	Green	Green
	New goods categories	from 01.01.20										Green	Green	Green	Green
	Origin/destination traffic (temporary extension)	from 01.01.20						from 01.01.23		Green	Green	Green	Green	Green	Green
	Remaining goods as well as exemptions	Green	Green	Green	Green	Green	Green	Green	Green	Green	Green	Green	Green	Green	Green
<b>Night-time driving ban (Kufstein -Zirl)</b>	Transit traffic	Red	Red	Red	Red	Red	Red	Red	Red	from 01.01.21				Green	Green
	Origin/destination traffic (existing zone regulation)	Red	Red	Red	Red	Red	Red	Red	Red	from 01.01.21				Green	Green
	Exemptions	Green	Green	Green	Green	Green	Green	Green	Green	Green	Green	Green	Green	Green	Green

	No driving ban
	Existing driving ban
	Existing driving ban, effective from (see date)
	New driving ban, effective from (see date)

## **Sectoral driving ban:**

**Sector vehicle prohibition (Regulation of the Head of the Provincial Government dated 18 May 2016, LGBl. no. 44/2016, as amended by regulation LGBl. no. 115/2016 and regulation LGBl. no. 81/2019):**

### Which journeys will be prohibited?

The transport of certain goods by heavy-duty vehicles is prohibited on a section of the A 12 Inntal motorway (sector vehicle prohibition).

The following types of goods are affected by the sector vehicle prohibition:

1. All waste currently included on the European Waste List (in accordance with the Commission Decision on a waste list, 2000/532/EC, as last modified by Commission Decision 2014/955/EU)
2. Stone/rock, soils and excavated material
3. Round timber/logs and cork
4. Vehicles in the upper and lower groups L1e, L2e, L3e, L4e, L5e, L6e, L7e, M1, M2 and N1 within the sense of Section 3, para. 1 of the Austrian Motor Vehicles Act 1967
5. Non-ferrous iron ores and iron ores
6. Steel, excluding reinforcing and construction steel for supply to construction sites
7. Marble and travertine
8. Tiles (ceramic) and with effect from 1 January 2020.
9. Paper and cardboard
10. Liquid mineral-oil products
11. Cement, lime and plaster
12. Pipes and hollow profiles
13. Grain

### The sector vehicle prohibition will apply to the transport of the aforementioned goods by the following vehicles:

- Heavy goods vehicles and articulated vehicles with a maximum authorised mass in excess of 7.5 t.
- Heavy goods vehicles with trailers, where the total of the maximum authorised masses of both vehicles is in excess of 7.5 t.

### Where will the sector vehicle prohibition apply?

The sector vehicle prohibition will apply in both directions on the section of the A 12 Inntal motorway between road distance 6.35 (km) in the Langkampfen local authority area and road distance 72.00 (km) in the Ampass local authority area.

### Will there be any exceptions to the sector vehicle prohibition?

The sector vehicle prohibition Regulation has provision for the following exceptions:

#### Exception für certain Euro classes:

- With effect from 1 January 2020: Exception for heavy-duty vehicles of Euro class VI (NOx emissions not exceeding 0.4 g/kWh), first registered after 31 August 2018, provided that the vehicle's membership of Euro class VI is proven by means of vehicle marking in accordance with the IG-L - Emissions Class Marking Regulations and that the initial registration after 31 August 2018 is proven by means of a document carried in the vehicle (e.g. a registration document);

### Exceptions for destination and origin transport:

Exception for journeys by vehicles that are loaded or unloaded in a specified core zone (origin and destination in the core zone) as well as journeys by vehicles that are loaded and unloaded in an expanded zone (origin and destination in the expanded zone), provided that they also satisfy the following Euro class specifications and that the respective Euro class is also proven by means of vehicle marking in accordance with the IG-L - Emissions Class Marking Regulations:

- With effect from 01 January 2020: Euro class V and VI (NOx emissions not exceeding 2.0 g/kWh):
- With effect from 1 January 2023: Euro class VI (NOx emissions not exceeding 0.4 g/kWh):

The core zone incorporates the political districts of Imst, Innsbruck (state), Innsbruck (city), Kufstein and Schwaz. The following are within the expanded zone:

- a) Austria: the political districts of Kitzbühel, Landeck, Lienz, Reutte and Zell am See
- b) Germany: the districts of Bad Tölz-Wolfratshausen, Garmisch-Partenkirchen, Miesbach, Rosenheim (incl. city) and Traunstein
- c) Italy: the communities of Eisacktal, Pustertal and Wipptal

Until 31 December 2020, the expanded zone also includes the Austrian political districts of Bludenz and Feldkirch, the Swiss canton of Graubünden and the Principality of Liechtenstein. Journeys within the expanded zone (origin and destination within the expanded zone) which also have their start and destination within one of these political districts (e.g. from Bludenz to Zell am See) or in one of the administrative regions in another country (e.g. from Graubünden or Liechtenstein to Kitzbühel) are excluded from the sector vehicle prohibition provided that vehicles in Euro class VI are used and that the Euro class is proven by means of vehicle marking in accordance with the IG-L - Emissions Class Marking Regulations. Stringent Euro class specifications apply to these journeys.

### Important clarification

Pursuant to article 14(2) of the Austrian Air Pollution Control Act (*Immissionsschutzgesetz-Luft* (IG-L), and following consultations with the Tyrolean authorities, it has been confirmed that both monovalent CNG and LNG trucks are exempted from all time and place restrictions under the IG-L Act, as well as the equivalent time and place restrictions provided for in the sectoral driving ban, the Euroclass driving bans and the night driving ban.

PLEASE NOTE: This exemption does not extend to any truck driving bans based upon the Road Traffic Act (*Straßenverkehrsordnung* (StVO)).

### Additional restrictions:

- B164 Hochkönigstrasse, from km 56.251 (commune of Hochfilzen) to km 75.76 (St Johann in Tirol) in both directions, for HGVs of over 7.5t total weight, with the exception of towing services, breakdown assistance, federal army vehicles and trucks which are loaded or unloaded in the following communes or start or end their journeys in these communes: St Johann in Tirol, Fieberbrunn in Tirol, Hochfilzen, Leogang in the federal province of Salzburg. Driving restriction for trucks with a length of over 12 meters between 1 November and 30 April.



- B165 Gerlosstrasse, from Heinzenberg to Gerlos, for vehicles of over 12t GVW.
- B170 Brixentaler Bundesstrasse: from km 9.5 in Hopfgarten i.B. to km 26.03 in Kirchberg, for trucks of over 7.5t GVW, except for army vehicles, towing and breakdown services, urgent repair services for refrigeration or power supply facilities, as well as trucks registered by companies domiciled in the communes of Hopfgarten in Brixen, Westendorf, Brixen in Th., Kirchberg i.T., or trucks loaded or unloaded in the same communes as their point of origin or destination. (See also under Wörgl)
- B171 Tiroler Strasse (see also under Wörgl and Rattenberg) from km 1.984 to km 3.857 at Kufstein.
- B172 Walchseestrasse, from the Niederndorf state border in the direction of Niederndorf.
- B175 Wildbichler Strasse: trucks of over 7.5t GVW, from km 1.493 in the direction of Ebbs, except for traffic to or from the communes of Ebbs, Erl, Niederndorf, Niederndorferberg, Rettenschöss, Walchsee, Kirchdorf, Kössen, Schwendt and Waidring; from km 0.0 to km 1.458 at Kufstein.
- B176 Kössener Bundesstrasse: vehicles of over 16t GVW, from km 0.0 (intersection with B312 in St.Johann) to km 14.0 (Schwendt-Dorf) and trucks of over 7.5t MPW, except for resident traffic from km 0.0 (intersection with B312 in St.Johann) to km 17.7 (intersection with B312 in Kössen).
- B177 Seefelder Strasse on the Zirlerberg route, for vehicles of over 7.5t GVW from km 0.665 (Zirl) to km 21.360 (Scharnitz); except for trucks registered by companies located in the communes of Seefeld, Scharnitz, Leutasch and Reith bei Seefeld, or with headquarters in the districts of Garmisch-Partenkirchen, Bad Tölz, Wolfratshausen or Weilheim-Schöngau, as well as Austrian vehicles carrying goods to or from the Seefeld high plateau and the above-mentioned districts. The ban also applies to vehicles with trailers travelling uphill, except for empty runs and vehicles authorised for the descent.
- B177 Seefelder Strasse, L35 Buchener Landesstrasse and L36 Möserer Landesstrasse: on the Zirlerberg route, L35 Buchener Landesstrasse, L36 Möserer Landesstrasse as well as on all roads of the Seefeld high plateau, traffic ban on dangerous goods vehicles whose cargo has to be identified by orange panels (Rn 10.500 ADR), except for supply services to the Seefeld plateau.
- B178 Lofererstrasse: From km 0.00 (Kirchbichl) to km 49.63 (Waidring) ban on HGVs of over 7.5t MPW, with the exception of low-noise vehicles as per Art.8b KDV 1967, highway maintenance service, federal army vehicles, towing service, breakdown assistance, disaster relief, urgent repairs to refrigeration and energy supply facilities, public security services and heavy commercial vehicles loaded or unloaded in (originating in or travelling to) the district of Kitzbühel or the communes of Ellmau, Scheffau, Söll, Kirchbichl and Wörgl in the district of Kufstein.  
From km 0.00 (Kirchbichl) to km 49.63 (Waidring) local traffic ban on commercial vehicles of over 7.5t MPW which are loaded with chippings, glass fragments, scrap, cars, slag, cement, empty containers, machinery, packaging materials, building materials and prefabricated concrete sections, except for journeys by commercial vehicles which are loaded or unloaded in (originating in or travelling to) the districts of Kitzbühel, Lienz, St Johann im Pongau and Zell am See and also in Söll, Ellmau and Scheffau in the district of Kufstein. This exception shall apply only if at least a major part (i.e. over 51%) of the loading or unloading operations takes place in the districts or localities exempted from the ban.  
The carriage of goods covered by the ban in addition to other freight is permitted up to 10% of the total weight of the load. The term "building materials" designates bulk goods such as chippings, sand, gravel, bricks, insulating and filling substances, steel reinforcing rods and tiles.
- B179 Fernpassstrasse, between km 0,00 in the district of Nassereith and km 47,957 in the town of Vils, trucks with MPW of over 7.5t, with the exception of journeys serving solely for the purpose of loading or unloading vehicles in the districts of Imst, Innsbruck-Land, Innsbruck-Stadt, Landeck, Reutte, in the rural districts of Biberach, Garmisch-Partenkirchen, Lindau, Oberallgäu, Ostallgäu, Ravensburg, Unterallgäu, Weilheim-Schongau, in the municipalities of Kaufbeuren, Kempten or Memmingen, in

- the commune of Samnaun or in the district and valley communities of Bruggrafenamt or Vinschgau as well as towing and breakdown assistance services.
- B180 Reschenstrasse from km 0.00 at Landeck to km 46.22 (Nauders-State boundary): trucks with MPW of over 7.5t in both directions except for journeys by trucks belonging to companies based along the B315 between km 0.00 and km 46.22 and its lateral valleys along the Vintschgauer Staatstrasse (SS38 and SS40) beginning at the Reschen State boundary via SS40 Reschenstrasse and via SS38 Stillferjochstrasse as far as Naturns at km 189.5 on the SS38 and its lateral valleys and also excluding journeys by trucks which are loaded and unloaded in the district of Landeck, in the valley parishes of Vinschgau and Bruggrafenamt, in the Unterengadin and Samnaun (place of origin or destination); this does not apply to journeys by trucks which are loaded and unloaded in the following areas in so far as the journey begins and ends in these areas: in the State of Vorarlberg, in the Principality of Liechtenstein, in the Swiss cantons of Graubünden (north of Chur-Davos), Glarus, St-Gallen, Appenzell, Thurgau, in the rural districts of Lindau, Ravensburg and Biberach, in so far as the incoming and outgoing journey passes through the Vorarlberg, in the rural districts of Bodenseekreis, Sigmaringen, Konstanz, Schwarzwald-Baar-Kreise, Tuttlingen and Rottweil, in the district and valley communities of Bozen/Bolzano, Salten-Schlern, Überetsch-Südtiroler Unterland, in the autonomous province of Triento and in the region of Venetia.
- B181 Achensee Bundesstrasse and L7 Jenbacher Landesstrasse (Kasbachstrasse): dangerous goods vehicles, except for transport operations from or to the Achental, Hinterriss and Fischl.
- B182 Brennerstrasse, in both directions, trucks, road trains and articulated vehicles of over 3.5t GVW from km 7.4 (commune of Schönberg) to km 35.10 (commune of Gries a. Br.) and L38 Ellbögener Strasse, in both directions, from km 10.35 to km 22.60. Exceptions: operations to or from this area for the loading or unloading of at least 51% of the goods, but at least 1000 kg; transport to and from this area for vehicles with company headquarters there; deliveries and collection in the Stubaital from km 7.4 of B182 to the B183 intersection; Highway Department and army vehicles; breakdown vehicles; subject to certain conditions (i.e. only for return trips to Innsbruck or Brenner), the B182 may be used to and from the Auer garage in Matrei; if an onward trip is involved, vehicles should take the A13 motorway from Matrei.
- B186 Ötztalstrasse, in the Höhe Brücke area near Pill: vehicles of over 16t GVW, except those travelling in the centre of the carriageway with an accompanying vehicle.
- B189 Miemingerstrasse, from km 0.00 in Telfs to km 9.80 in Mieming: trucks of over 7.5t GVW, except for resident traffic.
- B199 Tannheimer Strasse: goods vehicles of over 7.5t MPW between km 0.0 (municipality of Weissenbach am Lech) and km 22.65 (municipality of Schattwald) in both directions, except for residents and traffic to/from these localities
- L6 Tuxer Strasse from km 0.00 (Mayrhofen) to km 17.225 (Tux, Hintertux section). Night ban on trucks with MPW of over 7.5t driving uphill between 22h00 and 07h00 with the sole exception of the transport of milk and foodstuffs.
- L7 Jenbacher Landesstrasse (Kasbachstrasse): vehicles with MPW over 3.5t, except resident traffic.
- L11 Völser Strasse, in both directions: goods vehicles of over 7.5t MPW between km 5.910 and km 6.980; in Unterperfuss from km 11.410 to km 11.960; in Inzing from km 15.700 to km 17.520; and in Pfaffenhofen from km 26.052 to km 27.278.
- L38 Ellbögenstrasse : from the intersection with the motorway access road at Patsch to the junction with the B182 Brennerstrasse in both directions, for vehicles with trailers, with the exception of arriving and departing journeys for loading operations and traffic originating in or travelling to Ellbögen, Mühlbach, Matrei, Patsch and Pfons on the section between the intersection of the L38 Ellbögenerstrasse and the motorway access road at Patsch and the junction with the B182 Brennerstrasse at Matrei am Brenner, together with breakdown assistance and towing services, public security service, the federal army and highway maintenance service.

- L39 Erpfendorfer Landesstrasse throughout its length for trucks with MPW of over 7.5t in the direction of Erpfendorf-Kössen, except for journeys for the sole transport of milk, fresh meat, livestock, perishable foodstuffs, newspapers and periodicals, and vehicles permanently based in Kössen, Schwendt, Walchsee, Rettenschöss, Niderndorf, Niderndorferberg, Erl, Ebbs, Oberndorf i.T., Going, St.Johann i.T., Kirchdorf i.T. and Waidring; traffic travelling to or from these localities is also exempt, provided that loading and unloading take place exclusively in these localities.
- L211 Unterinntalstrasse: goods vehicles of over 7.5t MPW between km 14.755 and km 17.00 (municipalities of Angerberg and Breitenbach am Inn) and in the municipality of Münster between Wiesing and Münster (distance of approximately 2.6 km), except for traffic to/from these localities.
- L261 Gräner Strasse: prohibition on vehicles with an MPW of over 7.5t from Km 0.00 to km 5.866 (Grän) in both directions.
- L274 Kirchdorfer Landesstrasse: trucks with MPW of over 7.5t from km 0.00 (B312 intersection at Kirchdorf) to km 3.4 (B176 intersection) except for resident traffic.
- L348 Spisser Landesstrasse between Pfunds-Zollhäuser and Spissermühle in the months of the year during which the Spisser highway is covered with snow or ice: driving ban for trucks with trailers.
- Kitzbühel Daily driving ban in the urban area of Kitzbühel from 5 July to 5 September and from 20 December to 20 March, in both cases between 10h00 and 06h00, with the exception of access journeys to the loading zone for the town centre hotels, cyclists, taxis and motor vehicles belonging to the authorised owners listed by name in the regulations published in the "Bote für Tirol" (Tyrol Official Journal) NE747/1993 and NE1273/1983.
- Kufstein Access to various highways prohibited for trucks with MPW of over 3.5t apart from local traffic; heavy transit vehicles may use the alternative route Kufstein/Zell - new Wildbichlerstrasse - old Wildbichlerstrasse - access road Kufstein/Nord - Hochauer in both directions.
- Wörgl Tiroler Strasse (B171), Brixentaler Strasse (B170) in transit through the locality of Wörgl on the B171 between the end of the Wörgl-West motorway access road (km 19.087) and the junction with the motorway access road at Wörgl-Ost and also on the B170 from the Luech turn-off (km 4.65) to the B171 Wörgl-Ortsmitte, trucks with MPW of over 7.5t, with the exception of local traffic in Wörgl and Wildschönau.
- Rattenberg Tiroler Strasse (B171): ban on the transport of dangerous goods with the exception of deliveries in the district of Rattenberg and Radfeld. Prohibition also on Sundays and public holidays from 22h00 to 05h00 the next day for trucks with an MPW of over 7.5t; outside these periods there is a driving ban for trucks with MPW of over 7.5t, except for vehicles registered in Radfeld, loading activities in the district of Rattenberg and Radfeld and authorised vehicles (including highway and breakdown services and transport of timber outside municipal territory).

## **VORARLBERG**

- B197 Arlbergpass Bundesstrasse: general driving ban on road trains and articulated vehicles between St Jakob am Arlberg and Alpe Rauz (Swiss border) in both directions. Instead, vehicles must use the Arlberg Tunnel (where a toll must be paid).
- L190 goods vehicles of over 7.5t MPW from km 23.713 to km 25.706 in the direction of Rankwiel and from km 25.548 to km 23.713 in the direction of Tisis, except for vehicles loading or unloading in the town of Feldkirch and transit traffic heading for Liechtenstein

## **STYRIA**

**Vehicles concerned** Euro-2 trucks or less.

**Area** All roads

**Prohibition** Since 1 January 2014

- B78 Obdacher Strasse: trucks of over 7.5t MPW between Bad St. Leonhard (km 23.518) and Obdacher Sattel (km 36.600).
- B113 goods vehicles of over 7.5 MPW in both directions from km 0.00 to the Traboch roundabout and from there, in the direction of Seiz, to the junction of the L116 with the B113; from km 11.500 to km 23.825; from km 24.640 to km 34.400 (with the exception of traffic travelling to/from these districts and when the holiday driving ban is in force).
- B138 Pyhrnpass Bundesstrasse: general driving ban on goods vehicles of over 7.5t MPW from the Pyhrnpass provincial border (km 81.620) to the B138/L740 intersection at Liezen (km 88.295), except for low noise vehicles between 06h00 and 22h00.
- B317 night driving ban from 22h00 to 05h00 on goods vehicles of over 7.5t MPW in both directions in the municipal area of Dürnstein, from km 21.510 to km 22.810; in the area of the market town of Neumarkt from km 10.700 to km 12.500; in the municipal area of Perschau am Sattel from km 6.270 to km 6.510; in the municipal area of St Marein bei Neumarkt from km 12.500 to km 13.060, with the exception of traffic to/from these localities; general driving ban for vehicles over 7.5t in transit between Scheifling and Dürnstein from km 19.070 to km 19.600 and from km 0.00 to km 22.810 in both directions, with the exception of traffic to/from the districts of Murau, Judenburg, Knittelfeld, Leoben, Tamsweg and St Veit an der Glan.
- B320 Ennstal Strasse: night driving ban for trucks of over 3.5t MPW between roundabout traffic Liezen East (km 70.145) and frontier to Salzburg (km 8.494) – in both directions, from 22:00h to 05:00 h, with the exception of particular traffic travelling to/from these districts, perishable goods and alive cattle.
- L121 in both directions, for goods vehicles of over 7.5t MPW from km 25.4 to the end of the L121 (area of intersection with the Peggau/Deutschfeistritz loading ramp), with the exception of traffic travelling to/from these districts and when the holiday driving ban is in force.
- L303 in both directions, for goods vehicles of over 7.5t MPW from km 0.0 (intersection with the LB70) to km 5.650 (intersection with the L374) and from the intersection with the L304 to the intersection with the L603, with the exception of traffic travelling to/from these districts and when the holiday driving ban is in force.
- L304 in both directions, for goods vehicles of over 7.5t MPW from km 1.1 to the intersection with the L303, with the exception of traffic travelling to/from these districts and when the holiday driving ban is in force
- L369 in both directions, for goods vehicles of over 7.5t MPW from km 0.0 to km 11.050 (connecting with the L305), with the exception of traffic travelling to/from these districts and when the holiday driving ban is in force
- L371 in both directions, for goods vehicles of over 7.5t MPW from the intersection with the L312 to the end of the L371 in the municipality of Hausmannstätten, with the exception of traffic travelling to/from these districts and when the holiday driving ban is in force
- L379 in both directions, for goods vehicles of over 7.5t MPW from the roundabout at the Feldkirchen motorway exit to the intersection with the L373 (Kalsdorf industrial estate roundabout), with the exception of traffic travelling to/from these districts and when the holiday driving ban is in force
- L518, L553 in both directions for goods vehicles of over 7.5t MPW, with the exception of traffic travelling to/from these localities
- L603 in both directions, for goods vehicles of over 7.5t MPW from the intersection with the L303 to the regional border (km 4.2), with the exception of traffic travelling to/from these districts and when the holiday driving ban is in force
- LB64 in both directions, for goods vehicles of over 7.5t MPW from km 49.960 to the regional border (km 33.780), with the exception of traffic travelling to/from these districts and when the holiday driving ban is in force

LB67	in both directions, for goods vehicles of over 7.5t MPW from km 61.700 (Billa intersection) to the regional border (km 73.320), with the exception of traffic travelling to/from these districts and when the holiday driving ban is in force
LB70	in both directions, for goods vehicles of over 7.5t MPW from the regional border (km 17.800) to the intersection with the LB76 (Waldhof roundabout), with the exception of traffic travelling to/from these districts and when the holiday driving ban is in force

<b>Vehicles concerned</b>	Trucks and trucks with trailers of over 7.5t MPW
<b>Area</b>	B 320 ENNSTAL STRASSE, between roundabout traffic Liezen East (km 70.145) and frontier to Salzburg (km 8.494)
<b>Prohibition</b>	From 05.00 to 22.00 - in both directions
<b>Exceptions</b>	<p><u>Journeys by trucks loaded or unloaded in the following municipalities (originating and terminating traffic including empty trips):</u></p> <ul style="list-style-type: none"> <li>- <i>In the district of Liezen the municipalities:</i> Admont, Aich, Aigen im Ennstal, Altaussee, Altenmarktbei St. Gallen, Arding, Bad Aussee, Bad Mitterndorf, Gröbming, Grundlsee, Haus, Irdning-Donnersbachtal, Landl, Lassing, Liezen, Michaelerberg-Pruggern, Mitterberg-St. Martin, Öblarn, Ramsau am Dachstein, Rottenmann, Schladming, Selzthal, Sölk, Stainach, Pürgg, St. Gallen, Trieben, Wörschach.</li> <li>- <i>In the district of Gmunden the municipalities:</i> Bad Goisern am Hallstättersee, Bad Ischl, Ebensee am Traunsee, Gosau, Hallstatt, Obertraun, Sankt Wolfgang im Salzkammergut, Traunkirchen.</li> <li>- <i>In the district of St. Johann im Pongau the municipalities:</i> Altenmarkt im Pongau, Filzmoos, Forstau, Radstadt, Untertauern.</li> </ul> <p><u>Journeys by trucks loaded and unloaded in the following areas (originating and terminating traffic including empty trips):</u></p> <ul style="list-style-type: none"> <li>- <i>In the district of Liezen the municipalities:</i> Gaishorn am See, Wildalpen. District Bruck-Mürzzuschlag, district Graz-Umgebung, district Hartberg-Fürstenfeld, district Leibnitz, district Leoben, district Südoststeiermark, district Weiz, district Hallein, district Zell am See, district Tamsweg, district Spittal an der Drau, district Kitzbühel, district Lienz.</li> <li>- <i>In the district of St. Johann im Pongau the municipalities:</i> Bad Gastein, Bad Hofgastein, Bischofshofen, Dorfgastein, Eben im Pongau, Flachau, Goldegg, Großarl, Hüttau, Hüttschlag, Kleinarl, Mühlbach am Hochkönig, Pfarrwerfen, St. Johann im Pongau, St. Martin am Tennengebirge, Sankt Veit im Pongau, Schwarzach im Pongau, Wagrain, Werfen, Werfenweng.</li> <li>- <i>In the district of Kirchdorf an der Krems the municipalities:</i> Edlbach, Hinterstoder, Klaus an der Pyhrnbahn, Molln, Rosenau am Hengstpaß, Roßleithen, Sankt Pankraz, Spital am Pyhrn, Vorderstoder, Windischgarsten.</li> <li>- <i>In the district of Salzburg-surrounding area the municipalities:</i> Ebenau, Faistenau, Fuschl, Hintersee, Hof bei Salzburg, Sankt Gilgen, Strobl.</li> <li>- <i>The municipalities in the district of Vöcklabruck:</i> Steinbach am Attersee, Unterach am Attersee</li> </ul>

## **UPPER AUSTRIA**

<b>Vehicles concerned</b>	All goods vehicles regardless of their MPW. Since 1 January 2016: Euro-2 trucks or less
<b>Area</b>	A1 motorway, between interchange Enns-Steyr (Km 155.087) and crossroads Haid (km 175.220)
<b>Prohibition</b>	Total ban

Traffic ban on goods vehicles of over 3.5t MPW in both directions on the following stretches (with the exception of traffic to/from districts which could not otherwise be reached without a detour):

B1	Wiener Strasse: from the provincial border in Salzburg to the provincial border in Niederösterreich
B3	Donau Strasse: from the provincial border in Niederösterreich to the end of the B3 in the municipality of Linz
B114	Traffic ban on goods vehicles of over 7.5t MPW from km 0.00 to km 9.40 in both directions from 1 November until 15 April, with the exception of traffic travelling to/from these districts with Euro-4 trucks or more.
B115	Eisen Strasse: from km 17.031 to the intersection with the B122 Voralpen Strasse (Ennser intersection)
B122	Voralpen Strasse: from the intersection with the B115 Eisen Strasse to the intersection with the B140 Steyrtal Strasse and from the intersection with the B139 Kremstal Bundesstrasse to the intersection with the L562 Kremsmünsterer Strasse
B123	Mauthausener Strasse: from the intersection with the B3 to the intersection with the L1472 Gutauer Strasse
B125	Prager Strasse: from the intersection with the L569 Pleschinger Strasse to the end of the B125 (intersection with the B124 Königswiesener Strasse)
B135	Gallspacher Strasse: from the intersection with the B1 Wiener Strasse to the intersection with the B137 Innviertler Strasse
B137	Innviertler Strasse: from km 64.160 (national border at Schärding/Neuhaus) to km 11.386 (B137/B134 intersection) and from km 9.305 (B137/B134 intersection) to km 0.000 (B137/B1/B138 intersection)
B138	Pyhrnpass Strasse: from the B138/B1/B137 intersection to the Inzersdorf interchange, A9 Pyhrn motorway, and from the Kienberg/Wienerweg interchange, A9 Pyhrn motorway, to the Spital am Pyhrn interchange, A9 Pyhrn motorway.
B139	Kremstal Strasse: from the intersection with the B1 Wiener Strasse/B139a Kremstal Strasse to the intersection with the B122 Voralpen Strasse
B140	Steyrtal Strasse: the whole length
B141	Rieder Strasse: the whole length, with the following exceptions: taking account of the complete journey from the loading point to the final unloading point, if the detour via the A8 motorway and the B148 Altheimer Strasse is more than 7 km; if the loading and/or unloading point is in one of the communities situated on the B141 in the districts of Braunau and Ried im Innkreis
B143	Hausruck Strasse: from the intersection with the B148 Altheimer Strasse to the intersection with the B141 Rieder Strasse
B148	Altheimer Strasse: from km 19.807 (Weng im Innkreis area) to km 36.778 (Braunau am Inn).
B309	Steyrer Strasse: the whole length
L510	Weilbacher Strasse: from km 11.705 (intersection with the L1087) to km 14.733, with the exception of vehicles whose destination, taking account of the complete journey from the loading point to the final unloading point, cannot be reached without a detour if the vehicle does not use the L510, L511 and L1087
L511	Gurtener Strasse: from km 3.160 to km 3.510 (both intersections with the L1087), with the exception of vehicles whose destination, taking account of the complete journey

- from the loading point to the final unloading point, cannot be reached without a detour if the vehicle does not use the L510, L511 and L1087
- L520 Gaspoltshofener Strasse: from the intersection with the B135 Gallspacher Strasse to the intersection with the B141 Rieder Strasse
- L554 Schlierbacher Strasse: the whole length
- L562 Kremsmünsterer Strasse: from km 0.000 (intersection with the B139 Kremstal Strasse at Kematen an der Krems) to km 7.426 (intersection with the B122 Voralpen Strasse at Kremsmünster)
- L569 Pleschinger Strasse: from the intersection with the B125 Prager Strasse to the intersection with the B3 Donau Strasse
- L1087 Wippenhamer Strasse: the whole length; with the exception of vehicles whose destination, taking account of the complete journey from the loading point to the final unloading point, cannot be reached without a detour if the vehicle does not use the L510, L511 and L1087
- L1265 Schörflinger Strasse: from the intersection with the B1 Wiener Strasse to the semi-interchange of the A1 western motorway at Schörfling.
- B145 Salzkammergut Strasse: from km 70.825+138 (St Agatha) to km 76.600+172 (Federal country border)
- L547 Hallstättersee Strasse: from km 8.000+55 to km 13.487 (Federal country border)

**Exceptions for these two restrictions:** transports loading or unloading in the following municipalities:

Upper Austria: Bad Goisern, Bad Ischl, Ebensee, Gosau, Hallstatt, Obertraun, St. Wolfgang, Steinbach a.A., Traunkirchen;

Salzburg: Abtenau, Annaberg, St. Gilgen, Strobl, Rußbach, Fuschl, Hof, Ebenau, Faistenau und Hintersee;

Steiermark: Altaussee, Bad Aussee, Bad Mitterndorf, Grundlsee, Pichl-Kainisch, Pürgg-Trautenfels, Tauplitz.

## **SALZBURG**

- B158 Wolfgangsee Bundesstrasse: goods vehicles of over 3.5t MPW between Koppl and Strobl and between Altenmarkt and Mandling/Ennstal (with the exception of particular traffic travelling to/from these districts)
- B159 Salzachtal Bundesstrasse: goods vehicles of over 3.5t MPW from km 14.72 in the municipality of Kuchl to km 21.25 in the municipality of Galling (with the exception of traffic travelling to/from these districts and when the holiday driving ban is in force)
- B159 Salzachtal Bundesstrasse: goods vehicles of over 7.5 t MPW from km 34.440 to km 35.264 (Tenneck locality) in both directions (with the exception of traffic travelling to/from these districts and when the holiday driving ban is in force)
- B311 Pinzgauer Strasse, B178 Loferer Strasse, B161 Pass Thurn Strasse. B165 Gerlosstrasse, B108 Felbertauernstrasse. General driving ban for trucks over 7.5 t MPW within the administrative district of Zell am See (except transport of perishable goods, etc.)
- L107 Westtal Landesstrasse: goods vehicles of over 3.5t MPW from km 0.430 to km 19.890 (intersection with the B158 Wolfgangsee Strasse) in both directions (with the exception of traffic travelling to/from these districts and when the holiday driving ban is in force)

## **VIENNA**

<b>Vehicles concerned</b>	All goods vehicles registered before 1 January 1992, regardless of their MPW. Since 1 January 2016: Euro-2 trucks or less
<b>Area</b>	All roads
<b>Prohibition</b>	Total ban

### **3. GENERAL BAN ON NIGHT DRIVING**

<b>Prohibition</b>	between 22h00 and 05h00 for heavy goods vehicles of over 7.5t MPW
<b>Exceptions</b>	vehicles belonging to the highway maintenance service; vehicles belonging to the Federal Army, and which are essential for the pursuit of military operations; low-noise vehicles showing the green 'L' plate. The latter are limited to a maximum speed of 60km/h, although a speed of 80km/h may be authorised on certain sections.  NB: Derogations to driving restrictions will be authorised only for journeys which serve exclusively for the transport of milk, fresh meat and livestock, perishable foodstuffs (with the exception of deep frozen goods), newspapers and periodicals, essential repairs to refrigeration plant or the operation of road maintenance vehicles to enable traffic flow to be maintained; in all other cases an exceptional authorisation shall be granted only if there is a substantial public interest in doing so. The applicant shall prove in both instances that the journey cannot be avoided by organisational measures or by choosing a different means of transport.

### **4. SPECIAL LOCAL NIGHT TRAFFIC BANS**

#### **CARINTHIA**

Trucks with a total weight of over 3.5t from 23h00 to 05h00 in the city of Klagenfurt

#### **LOWER AUSTRIA**

Trucks with a total weight of over 7.5t from 22h00 to 06h00 on the B18 Traisentalstrasse between Berndorf and Traisen and from 22h00 to 06h00 on the B3 Wachaustrasse and the B133 between Mautern and Melk.

Trucks with a total weight of over 3.5t from 22h00 to 06h00 in the area of Mödling (communes of Brunn/Geb, Hinterbrühl, Maria Enzerndorf, Mödling, Perchtoldsdorf). These restrictions are indicated by road signs.

In the city of Wiener Neustadt, night driving ban between 23h00 and 05h00.

#### **UPPER AUSTRIA**

Trucks with a total weight of over 7.5t from 22h00 to 05h00 in the town of Wels (B157 and B138 eastern ringroad).

Trucks with a total weight of over 5t from 22h00 to 06h00 on the B138 and A9 from the state border.

Trucks with a total weight of over 3.5t from 22h00 to 06h00 in the city of Linz.

#### **STYRIA**



Trucks with a total weight of over 3.5t from 23h00 to 04h30 in the city of Graz (with the exception of food supply traffic and access to rail/road services).

### **TYROL**

Trucks with a total weight of over 3.5t between 22h00 and 05h00 in the city of Innsbruck (with the exception of low noise vehicles).

Trucks and articulated vehicles with an MPW of over 7.5t and trucks with trailers if the sum of the MPW of the truck and the trailer exceeds 7.5t, on both lanes of the A12 and in both directions between Kufstein (km 6.350) and Zirl (km 90.0) between 1 May and 31 October from Monday to Saturday from 22h00 to 05h00 and on Sundays and public holidays from 23h00 to 05h00, and between 1 November and 30 April from Monday to Saturday from 20h00 to 05h00 and on Sundays and public holidays from 23h00 to 05h00.

**Exceptions:** transport of perishable foodstuffs (but not deep-frozen goods); transport of livestock; transport by trucks (Euro 6 class) until 31.12.2020 if this can be proved by the relevant documents.

**Exceptions** apply in both directions on the following roads and road sections for journeys which are part of a combined transport operation:

to Vienna Freudenau Hafen CCT:

- A4 Eastern motorway from the border crossing at Nickelsdorf to junction Vienna - Simmeringer Heide, and on the Jedletzbergerstrasse (Hauptstrasse B 228), Margetinstrasse (Hauptstrasse B228), Artillerieplatz, Zinnergasse (Hauptstrasse B14), Freudenauer Hafenstrasse (Hauptstrasse B14), Seitenhafenstrasse to Hafen Freudenau.
- B16 Ödenburger Strasse from the border crossing at Klingenbach to the A3 south-east motorway, and via the A3, A2 southern motorway, A23 Vienna south-east ringroad, A4 eastern motorway to junction Vienna - Simmeringer Heide, Jedletzbergerstrasse (Hauptstrasse B228), Margetinstrasse (Hauptstrasse B228), Artillerieplatz, Zinnergasse (Hauptstrasse B14), Freudenauer Hafenstrasse (Hauptstrasse B14), Seitenhafenstrasse to Hafen Freudenau.
- B7 Brünner Strasse - Hauptstrasse B7 from the border crossing at Drasenhofen, and on the B3, B227, A22 Donauuferautobahn, A23 Vienna south-east ringroad, A4 eastern motorway to junction Vienna - Simmeringer Heide, Jedletzbergerstrasse (Hauptstrasse B228), Margetinstrasse (Hauptstrasse B228), Artillerieplatz, Zinnergasse (Hauptstrasse B14), Freudenauer Hafenstrasse (Hauptstrasse B14), Seitenhafenstrasse to Hafen Freudenau.

to Krems a.d. Donau CCT:

- B303 Weinviertler Strasse from the border crossing at Kleinhaugsdorf to Stockerau, and via the A22 Donauuferautobahn, S5 Stockerauer Schnellstrasse, Doktor-Franz-Wilhelm-Strasse, Karl Mierka Strasse
- B2 Waldviertler strasse from the border crossing at Neu-Naglberg via Schrems to Vitis, and via the B36 Zwettlerstrasse to Zwettl and B37 Kremserstrasse to Krems, S5 Stockerauer Schnellstrasse, Doktor-Franz-Wilhelm-Strasse, Karl Mierka Strasse.

to Enns Hafen CCT:

- A8 Innkreis motorway from the border crossing at Suben to the A25 Welser motorway, and via the A25 and A1 to junction Enns-Steyr, B1 Wiener Strasse to Donaustrasse.
- A1 western motorway from the border crossing at Walserberg to junction Asten-St. Florian, and via the B1 Wiener Strasse (bypass) to Hafen Enns.

to Linz Stadthafen CCT:

- B310 Mühlviertler Strasse from the border crossing at Wulowitz to Unterweikersdorf, then via the A7Mühlkreis motorway to junction Hafenstrasse, then via B129 Hafenstrasse, Industriezeile to Stadthafen Linz.

B310 Mühlviertler Strasse from the border crossing at Wulowitz to Unterweikersdorf, then via the A7 Mühlkreisautobahn to junction Hafenstrasse, then via B129 Hafenstrasse, Industriezeile, Pummerer Strasse, Saxinger Strasse.

to ÖBB terminal Wörgl:

A12 Inntal motorway from the border crossing at Kiefersfelden to exit Wörgl west and then via the B171 Tirolerstrasse.

to Vienna Südbahnhof via

A4 Eastern motorway from the border crossing-point at Nickelsdorf to the A23 Vienna south-east ringroad and on via the A23, exit at Gürtel via the Gürtel Landstrasse and Wiedner Gürtel to Südtiroler Platz, Sonnwendgasse;

B16 Ödenburger Bundesstrasse from the border crossing-point at Klingenbach to the A3 south east motorway and on via the A3 south east motorway, B210 Badener Bundesstrasse to the A2 south motorway and on via the A2 south motorway and the A23 Vienna south-east ringroad, Gürtel exit via Landstrasser Gürtel, Wiedner Gürtel to Südtiroler Platz, Sonnwendgasse.

to Graz Ostbahnhof via:

A9 Pyhrn motorway from the Spielfeld border crossing to the A2 south motorway and on via the A2 south motorway, exit Graz East, Ulrich-Lichenstein-Gasse and Conrad-von Hötzendorf-Strasse

B65 Gleisdorfer Bundesstrasse from the border crossing at Heiligenkreuz to the A2 south motorway and on via the A2 south motorway, exit Graz East, Ulrich-Lichenstein Gasse, Conrad-von Hötzendorf-Strasse

to the station of Villach-Fürnitz via:

A11 Karawanken motorway from the border crossing at Rosenbach to the Fürnitz exit, B83 Kärntner Bundesstrasse

A2 Southern motorway from the border crossing at Arnoldstein to the Fürnitz exit, B83 Kärntner Bundesstrasse.

to the marshalling station at Wels via:

A8 Innkreis motorway from the border crossing at Suben to the A25 Linz motorway and on via the A25 Linz motorway to exit 13.

A1 Western motorway from the border crossing at Walserberg to the Sattledt exit and on via the B138 Pyhrnpass Bundesstrasse, B137 Innviertler Bundesstrasse to A25 Linz motorway and on via A25 Linz motorway to exit 13.

B310 Mühlviertler Strasse from the border crossing at Wulowitz to the A7 Mühlkreis motorway, and then via the A7, A1 western motorway via A25 Linzer motorway, Terminal - exit 13.

to Salzburg station via:

A1 West motorway from the Walserberg border crossing point to exit 288 (Salzburg north), then via Salzburgerstrasse, Vogelweiderstrasse, Gnigler Strasse, Lastenstrasse.

to the Brennersee rail station via:

A13 Brenner motorway from the Brenner border crossing point to the Brennersee exit and on via the B182 Brenner Bundesstrasse.

For the journeys listed above a completed document (CIM/UIRR Convention) must be carried showing that the vehicle or its superstructure (swap body, container) is to be or has already been transported by rail.

## 5. ADDITIONAL DRIVING RESTRICTIONS

## **Fahrverbotskalender – Winter**

Due to the above-average individual traffic on Saturdays in winter and the intense heavy traffic through Tyrol, the A12 (Inntalautobahn) and A13 (Brennerautobahn) it comes to massive impairment to the safety, lightness and fluidity of traffic.

Therefore, a driving ban for heavy vehicles on the A12 and A13 will be issued for all Saturdays in the months of January, February to mid-March 2020.

### **Prohibition:**

- All Saturdays in the months of January, February to mid-March 2020
- 04.01, 11.01, 18.01, 25.01, 01.02, 08.02, 15.02, 22.02, 29.02, 07.03 and 14.3.2020 from 07h00 to 15h00.

### **Vehicles concerned:**

“Driving with lorries or articulated vehicles with a maximum gross vehicle weight of more than 7,5 t and with lorries with trailers where the sum of the maximum gross vehicle weight of both vehicles is more than 7,5 t.

### **Area:**

A 12 Inntal Motorway and the A 13 Brenner Motorway, when the destination of the trip will be

- in Italy or in a country to be reached via Italy, or
- in Germany or in a country that is to be reached via Germany.”

Additional note: The nationwide weekend and public holiday ban in Austria begins according to § 42 (StVO) as follows: "(1) On Saturdays from 15h00 to 24h00 and on Sundays and public holidays from 00h00 to 22h00 driving on roads with lorries with a trailer is **prohibited if the maximum gross vehicle weight of the lorry or the trailer exceeds 3.5 t.**

## **Fahrverbotskalender - Summer**

The special driving restrictions known as Fahrverbotskalender will be normally released in March/April 2020. Then we will update the Austrian driving restrictions for 2020.

## **Driving bans on certain exit ramps along the A 12 (Inntalautobahn) and A 13 (Brennerautobahn)**

To avoid traffic congestion, it is forbidden to drive on the ramps of both lanes of the Innsbruck Süd junction on the A13 Brenner Motorway from Monday to Saturday, from 07h00 to 18h00 during the period from 15.01.2020 to 30.06.2020 if the length of the truck or the length of a hauled trailer or the length of the truck and its trailer exceeds 12 meters.

Excluded from the prohibition according to § 1 (see regulation) is the terminating traffic or originating traffic in the municipal areas of Natters, Mutters, Schoenberg im Stubaital, Fulpmes Mieders, Telfes in Stubai, Neustift im Stubaital, Mühlbachl, Pfons, Matri am Brenner, Navis, Steinach am Brenner, Trins , Gschnitz, Schmirn, Vals, Gries am Brenner, Obernberg am Brenner, Gotzens and Birgitz.

To avoid traffic congestion, it is forbidden to drive on the ramps of both lanes of the Wattens junction on the A12 Inntal motorway from Monday to Saturday, from 06h00 to 10h00 during the period from 15.01.2020 to 30.06.2020, if the length of the truck or the length of a hauled trailer or the length of the truck and its trailer exceeds 12 meters.

Excluded from the prohibition according to § 1 (see regulation) is the terminating traffic or originating traffic in the municipal areas of Baumkirchen, Fritzens, Kolsass, Kolsassberg, Volders, Wattens, Wattenberg and Weer.

**Source:** AISÖ

updated on February 18<sup>th</sup> 2020 (last changes in red)



## Driving restrictions, goods transport Croatia

### Article I

#### **Vehicles concerned**

lorries and combined vehicles with a maximum permitted weight of over 7.5t; lorries and combined vehicles which exceed 14m in length; tractors; horse-drawn vehicles; working machines and all other vehicles which cannot exceed a speed of 40km/h on a straight road; vehicles being used for driving lessons

#### **Area**

on the following state roads (D) with the exception of completed motorway sections :

- D 8 : junction with D 40 (Bakar interchange) - Zadar - Split - Klek border crossing (BIH) and Zaton Doli border crossing (BIH) - Dubrovnik - Karasovici border crossing (Montenegro), except for the sections from the intersection with D 27 at the Sibenik bridge to the eastern entrance to Sibenik (turn-off for D 58) and from the Bilice roundabout in Solen to the intersection for the trade-transport terminal in Stobrec;
- D 9 : Metkovic - Opuzen - D 8;
- D 21 : Kastel border crossing (SLO) - Buje - Kanfanar interchange, except for the section of the D 21 from the Kanfanar interchange to Pula (junction with D 66);
- D 23 : Zuta Lokva - Senj;
- D 39 : junction A1 rotor Sestanovac - intersection with D 8 (Dupci);
- D 66 : Pula (A9) - Rasa - Opatija - D 8;
- D 200 : Buje (D 21) - Plovanija border crossing (SLO);
- D 300 : Buje (D 21) - Umag;
- Z 5002 : Novigrad - Tar - Porec - Vrsar (junction with D 21);
- on the approach to and in the area of the state ferry port of Split;
- on the approach to and in the area of the state ferry port of Zadar

### Article II

#### **Periods**

from 15 June to 15 September

- on Saturdays from 04h00 to 14h00;
- on Sundays from 12h00 to 23h00

On Good Friday and on the eve of a public or religious holiday

- from 15h00 to 23h00

On a public holiday

- from 14h00 to 23h00

If a public holiday, or the last day of a series of public holidays falls on a Friday or Saturday, the prohibition is effective on the Sunday from 12h00 to 23h00.

If a public holiday falls on a Sunday or Monday, the prohibition is effective on the preceding Friday from 15h00 to 23h00.

*Note:* during the driving ban, vehicles registered in Croatia which are affected by the restrictions are allowed to enter the country at all border crossings mentioned above and to wait in an appropriate parking area in the border crossing zone until the end of the restrictions or to drive to the nearest customs office or terminal provided parking space is available

### *Article III*

<b>Vehicles concerned</b>	lorries and combined vehicles with a maximum permitted weight of over 7.5t
<b>Area</b>	on the SR 2 between Varazdin and Dubrava Krizovljanska
<b>Period</b>	on Sundays from 06h00 to 22h00

*Note:* the driving restrictions listed under Article III shall not apply to vehicles belonging to companies or individuals having their headquarters or official residence within the area served by the SR 2 between Varazdin and Dubrava Krizovljanska, nor to the vehicles referred to in Article IV, indents 7, 8 and 9 when they are supplying businesses along this road section.

Appropriate traffic signs will be installed and the public will be notified via the media of the driving restrictions specified in Articles I and III.

### *Article IV*

#### **Exceptions**

The above-mentioned driving restrictions do not apply to

- vehicles with right of passage and vehicles under escort;
- vehicles of the Ministry of the Interior and of the armed forces;
- vehicles for maintenance of roads, electrical and similar installations, as well as vehicles for the distribution of mail and the press;
- vehicles belonging to radio or TV broadcasting companies;
- vehicles used for the transport of drinking water;
- vehicles transporting material or equipment for use in case of emergency;
- vehicles of over 14m in length and articulated vehicles transporting concrete, asphalt or fuel for motor vehicles, except on the SR 2 between Varazdin and Dubrava Krizovljanska where they must comply with the traffic restrictions imposed under Article III of this order;
- vehicles of over 14m in length and articulated vehicles transporting perishables such as fresh meat and fresh meat products, fresh milk and dairy products, fresh fish and fish products, perishable fruit and vegetables, except on the SR 2 between Varazdin and Dubrava Krizovljanska where they must comply with the traffic restrictions imposed under Article III of this order;
- vehicles of over 14m in length and articulated vehicles transporting livestock or poultry, except on the SR 2 between Varazdin and Dubrava Krizovljanska where they must comply with the traffic restrictions imposed under Article III of this order;
- vehicles with an authorisation.

### *Article V*

The authorisation referred to above is issued, in the case of domestic road traffic, by the police administration responsible for the area in which the departure point is situated or, in the case of international road traffic, at the place of entry into Croatia on condition that, in terms of timing and circumstances, such transport is urgently needed for safety reasons or if its delay is likely to cause major material damage.

## Article VI

In case of non-compliance with the present order, a fine of HRK 5000 will be imposed on companies plus a fine of HRK 1000 on the person responsible within the company for allowing the vehicle to be driven in contravention of the ban; a fine of HRK 5000 will be imposed on independent businessmen. A person giving driving lessons, as well as the person driving the vehicle in contravention of the ban will be fined HRK 500 each.

\* \* \* \* \*

**Vehicles concerned** Domestic and foreign motor vehicles transporting hazardous substances of classes 1, 2, 3, 6.1, 7 or 8 from Slovenia or Hungary, in transit through Croatia, to Bosnia and Herzegovina, Serbia or Montenegro and vice versa, as well as those importing into or exporting from Croatia from/to neighbouring states or from/to third countries.

**Area** Driving restrictions on the above-mentioned vehicles apply to certain routes only.

### **Authorised routes**

1. *For the transport of dangerous goods of Classes 1, 2, 3, 6.1, 7 and 8 only the following routes may be used:*

- 1.1 Bregana border crossing (D4) - Zagreb ringroad - Stara Gradiska border crossing or Zupanja border crossing - Bajakovo border crossing;
- 1.2 Macelj border crossing (D1) - Zagreb ringroad - D1 (D3) - Karlovac;
- 1.3 Gorican border crossing (D3) - Cakovec - Zagreb ringroad;
- 1.4 Donji Miholjac border crossing (D53) - Nasice;
- 1.5 Rupa border crossing - D8 - Rijeka (for dangerous goods included in a special list, with the exception of oil and petrol);
- 1.6 as an exceptional measure, the following route may be used for the transport of dangerous goods included in Class 3 (petroleum and petroleum derivatives): Dubrava Krizovljanska border crossing (D2) - Varazdin (D3) - Zagreb ringroad

2. *Transport operations to and from ports, oil refineries and free zones are possible provided the following special instructions are respected*

- 2.1 roads from the port of Ploce (D513) to the Mali Prolog border crossing may be used for the transit of dangerous goods of Classes 1, 2, 3 and 8;
- 2.2 the route Split - Klis - D1 - Brnaze - D60 - Trilj - D220 - Kamensko border crossing may be used for the transit of dangerous goods of Classes 1, 2, 3, 6.1, 7 and 8 from the ports of Split and Solin;
- 2.3 the route D3 - Karlovac - D1 (D3) Zagreb ringroad may be used for the transit of dangerous goods from the port of Rijeka and the Rijeka refinery;
- 2.4 the route D36 - Popovaca may be used for the transit of dangerous goods from the port of Sisak and the Sisak refinery;
- 2.5 the transit of dangerous goods from the port of Zadar should go via the crossing with the D8 state highway - D502 Smilcic - Benkovac - D56 - Bribir - D509 - Knin - Sinj (D1) - Trilj (D60) - D220 Kamensko border crossing

\* \* \* \* \*

<b>Public holidays 2020</b>	01 January	New Year's Day
	06 January	Epiphany
	12 April	Easter
	13 April	Easter Monday
	01 May	Labour Day
	30 May	Croatian Statehood Day
	11 June	Corpus Christi
	22 June	Day of anti-fascist fight
	25 June	Independence Day
	05 August	Thanksgiving Day*
	15 August	Assumption
	01 November	All Saints' Day*
	18 November	Remembrance Day
	25 December	Christmas Day
	26 December	St Stephen's Day

**Source:** Transportkomerc, February 2020





## Driving Restrictions, Goods Transport, 2020 France

### Art.1 General restrictions

<b>Vehicles concerned</b>	trucks and combination vehicles with a maximum gross weight of over 7.5t, with the exception of special vehicles and agricultural machinery and devices.
<b>Area</b>	throughout the road and motorway network
<b>Prohibition</b>	from 22h00 on Saturdays and the eve of public holidays, until 22h00 on Sundays and public holidays

### Art.2 Additional restrictions

#### a. During the summer period

<b>Vehicles concerned</b>	trucks and combination vehicles with a maximum authorised weight of over 7.5t, with the exception of special vehicles and agricultural machinery and devices.
<b>Area</b>	throughout the road and motorway network
<b>Prohibition</b>	on Saturdays 25 July and 1, 8, 22 and 29 August 2020 from 07h00 to 19h00  (NB: driving authorised on these Saturdays from 19h00 to 24h00).
<b>Derogations</b>	Permanent derogations apply (see below)

#### b. During the winter period

<b>Vehicles concerned</b>	trucks and combination vehicles with a maximum authorised weight of over 7.5t, with the exception of special vehicles and agricultural machinery and devices.
<b>Prohibition</b>	on Saturdays 8, 15, 22, 29 February and 7 March 2020 from 07h00 to 18h00  (NB: driving authorised on these Saturdays from 18h00 to 22h00)
<b>Area</b>	on the following routes (in both directions unless otherwise indicated):  <i>Bourg-en-Bresse - Chamonix</i>  A40 from Pont d'Ain (junction A40/A42) to Passy-le-Fayet (junction A40/RD1205) RD1084 from Pont d'Ain (junction RD1084/RD1075) to Bellegarde RD1206 from Bellegarde to Annemasse RD1205 from Annemasse to Passy-le-Fayet RN205 from Passy-Le-Fayet to Chamonix  <i>Lyon - Chambéry - Tarentaise - Maurienne</i>  A43 from the A46 south/A43 interchange to the A43/A432 interchange in the direction Lyon to Chambéry A43 from the A43/A432 interchange to the Fréjus Tunnel A430 from Pont Royal (junction A43/A430) to Gilly-sur-Isère

(junction A430/RN90)  
 RD1090 from Pont-Royal to Gilly-sur-Isère (junction A430/RN90)  
 RN90 from Gilly-sur-Isère (junction A430/RN90) to Bourg-Saint-Maurice  
 RD1090 from Bourg-Saint-Maurice to Séez  
 RD306 (Rhône) and RD1006 (Isère and Savoie) from Saint-Bonnet-de-Mure to Freney  
 RN201 transit of Chambéry (VRU - urban rapid transit route)

*Lyon - Grenoble - Briançon*

A48 from Coiranne (junction A48/A43) to St Egrève (junction A48/A480)  
 A480 from St Egrève (junction A480/A48) to Pont-de-Claix (junction A480/RN85)  
 RN85 from Pont-de-Claix (junction A480/RN85) to Vizille (junction RN85/RD1091)  
 RD1091 from Vizille (junction RN85/RD1091) to Briançon

*Bellegarde and St Julien-en-Genevois - Annecy – Albertville*

A41 north from St Julien-en-Genevois (A40/A41 north junction) to Cruseilles (A410/A41 north junction)  
 RD1201 from St Julien-en-Genevois to Annecy  
 RD1508 from Bellegarde to Annecy  
 RD3508 Annecy bypass  
 RD1508 from Annecy to Ugine  
 RD1212 from Ugine to Albertville

*Sallanches - Albertville*

RD1212 from Sallanches to Albertville

*Chambéry - Annecy – Scientrier*

A410 from Scientrier (A410/A40 junction) to Cruseilles (A410/A41 north junction)  
 A41 north from Cruseilles (A410/A41 north junction) to the junction with the A43 at Chambéry  
 RD1201 between Chambéry and Annecy  
 RD1203 between Annecy and Bonneville

*Grenoble - Chambéry*

A41 south between Grenoble and the A43 (Francin interchange) at Montmélian northbound  
 RD1090 between Montmélian (73) and Pontcharra (38)

**Derogations**

Permanent derogations apply (see below)

**Art.3 Provisions applicable to certain motorway sections in the Ile-de-France region**

**Vehicles** trucks and combination vehicles with a maximum authorised weight of over 7.5t, with the exception of special vehicles and agricultural machinery and devices.

**Area** the following sections of the Ile-de-France motorway network  
 A6a, A6b from the Boulevard Périphérique in Paris to their junction with the A6 and A10 (commune of Wissous)  
 A106 from its junction with the A6b to Orly airport  
 A6 from its junction with the A6a and A6b to its junction with the RN104-East (commune of Lisses)

- A10 from its junctions with the A6a and A6b to the RN20 (commune of Champlan)
- A12 from its junction with the A13 (Rocquencourt triangle) to the RN10 (commune of Montigny-le-Bretonneux)
- A13 from the Boulevard Périphérique in Paris to the Poissy-Orgeval interchange (commune of Orgeval)

**Prohibition** outwards from Paris

- on Fridays from 16h00 to 21h00
- on the eve of a public holiday from 16h00 to 24h00
- on Saturdays from 10h00 to 18h00 and from 22h00 to 24h00
- on Sundays or public holidays from 00h00 to 24h00

inwards to Paris

- on Saturdays and on the eve of a public holiday from 22h00 to 24h00
- on Sundays or public holidays from 00h00 to 24h00
- on Mondays or the day after a public holiday from 06h00 to 10h00

#### **Art.4 Permanent derogations**

Permanent derogations, which are not subject to special authorisation, are granted for the following transport operations:

1. vehicles transporting, to the exclusion of all else, live animals or perishable goods or foodstuffs, provided that the quantity of goods constitutes at least half of the truck's payload or occupies at least half of the loading surface or volume of the vehicle. In the case of multiple deliveries, these minimum loading conditions no longer apply beyond the first point of delivery provided that further deliveries occur within a zone restricted to the region of origin of the first delivery point and the neighbouring departments or the region of origin of the first delivery point and adjacent regions within a distance of 150 kilometres.

The vehicles concerned are not subject to minimum load conditions and may travel empty if their movements consist of loading operations restricted to a zone consisting of the region of origin and its neighbouring departments or the region of origin and adjacent regions within a distance of 150 kilometres.

Vehicles transporting racehorses are not subject to minimum load conditions.

Vehicles which have been used to transport homing pigeons are authorised to travel empty throughout the road network.

Are considered perishable goods and products : eggs; live fish, crustaceans and shellfish; foodstuffs requiring refrigeration; frozen and deep-frozen foodstuffs, in particular meat products, seafood, milk and dairy products, egg-based products, yeast and vegetable products including refrigerated fruit juices and ready-to-use chopped raw vegetables; all foodstuffs which must be kept warm; fresh fruit and vegetables, including potatoes, onions and garlic; cut flowers, and potted plants and flowers; honey; animal carcasses.

- 2a. Vehicles engaged in the seasonal collection and transport of agricultural produce from the place of harvesting to the place of storage, processing, packaging or transformation, within an area made up of the region of origin and the neighbouring departments or the region of origin and adjacent regions within a distance of 150 kilometres.
- 2b. Vehicles engaged in the seasonal transport of beet pulp from the processing plant to the place of storage or use. These vehicles may not use the motorway network.
- 3a. Vehicles whose load is indispensable for the installation of economic, sporting, cultural, educational or political events which have been duly authorised, on condition that the said event is to take place on the same day or, at the latest, on the day following the transport.
- 3b. Vehicles transporting fireworks, the use of which has been duly authorised for the same day or the following day.

- 3c. Vehicles transporting hydrocarbon gas mixture, liquefied, NOS, UN1965, or petroleum products, UN 1202, 1203, 1223, necessary for duly authorised sporting competitions, on condition that the event justifying the transport operation is to be held on the same day as or, at the latest, the day after the transport operation.
4. Vehicles transporting newspapers and magazines only.
5. Vehicles carrying out office or factory removals in an urban area.
6. Vehicles specially equipped for the itinerant sale of the goods transported, within an area made up of the region of origin and the neighbouring departments or the region of origin and adjacent regions within a distance of 150 kilometres.
7. Vehicles belonging to tradesmen and which are used for the sale of their produce at fairs or markets within an area made up of the region of origin and the neighbouring departments or of the region of origin and adjacent regions within a distance of 150 kilometres.
8. Vehicles used for the transport of air freight, under cover of an air waybill.
9. Vehicles used for the transport of hospital waste or goods necessary for the operation of medical establishments.
10. Vehicles transporting medical gases.
11. Vehicles transporting industrial gamma radiography equipment.

For all vehicles benefiting from a permanent derogation, empty return is authorised within a zone restricted to the region of the last delivery point and the neighbouring departments or the region of the last delivery point and adjacent regions within a distance of 150 kilometres.

The vehicles mentioned under points 3, 6 and 7 may travel laden at the end of the event or the sale, within a zone restricted to the region of the place where the event or sale took place and its neighbouring departments or the region of the place where the event or sale took place and adjacent regions within a distance of 150 kilometres.

Unless other provisions apply, for the purposes of implementation of the provisions of this article, the region of origin is the region of departure of the vehicle (or of entry into France) for the transport operation concerned.

#### **Art.5 Short-term derogations**

Derogations to the driving restrictions laid down in articles 1 and 2 above, so-called short-term prefectural derogations, may be granted for

1. vehicles performing a transport operation considered as indispensable and urgent, namely those engaged in a goods transport operation to meet the needs caused by exceptional circumstances such as drought, flooding, or natural or humanitarian catastrophe;
2. vehicles engaged in waste transport for the clearing of rubbish dumps or slaughterhouses;
3. vehicles used to supply clean laundry to and remove dirty laundry from hotel complexes of a combined capacity of 1000 rooms and more;
4. tanker vehicles used for the supply of
  - service stations situated along motorways;
  - airports with aviation fuel.
5. vehicles transporting dangerous goods destined for urgent loading or resulting from urgent unloading in maritime ports.

The corresponding authorisations are issued by the Prefect of the department of departure for a period not exceeding the duration of the prohibition for which the derogations are requested. For transport operations originating outside France, the authorisation is issued by the Prefect of the department of entry into France.

## **Art.6 Long-term derogations**

Derogations to the driving restrictions laid down in articles 1 and 2 above, so-called long-term prefectural derogations, may be granted for

1. vehicles necessary to ensure the round-the-clock operation of certain production services or units. If dangerous goods transport is involved, these authorisations can only be issued subject to the approval of the interministerial committee on the transport of dangerous goods.
2. vehicles contributing to the provision of public services or emergency services to meet immediate collective needs.

Authorisations for the transport operations indicated in point 1 are issued by the Prefect of the department of loading (or of entry into France) subject to the approval of the Prefect of the department of destination (or of exit from France).

Authorisations for the transport operations indicated in point 2 are issued by the Prefect of the department of departure.

Long-term authorisations are issued for a maximum of one year.

## **Art.7 Lifting of restrictions - border zones**

In order to mitigate the consequences of the lack of harmonisation of traffic bans with those of neighbouring states, the Prefects of border departments have the possibility of granting derogations to the driving restrictions foreseen in articles 1 and 2 above.

## **Art.8 Lifting of restrictions - exceptional circumstances**

In the case of exceptional circumstances, if the vehicles mentioned in article 1 have been immobilised during the 12 hours preceding the beginning of a period of restriction foreseen in articles 1, 2 or 3 above, the departmental Prefects may, in coordination with the Prefects of the neighbouring departments, authorise them to travel during all or part of the period of restriction within a specific zone.

## **Art.9 Conditions of use of derogations**

For any vehicle granted a permanent derogation or a short or long-term individual prefectural derogation, the person in charge of the vehicle must be able to prove to the officers responsible for road traffic checks that the transport operation complies with the provisions of the derogation concerned.

The authorisation must be kept on board the vehicle. For it to be valid, it must be completed by the holder prior to the vehicle's departure, indicating the date of the transport operation and the vehicle's registration number.

An authorisation may be withdrawn by the issuing authority if the holder does not observe its terms of use or has provided erroneous information in order to obtain it.

## **Public holidays 2020**

1 January	New Year's Day
10 April	Good Friday *
13 April	Easter Monday
1 May	Labour Day
8 May	Victory Day
21 May	Ascension Day
1 June	Whit Monday
14 July	National Day
15 August	Assumption
1 November	All Saints' Day
11 November	Armistice Day
25 December	Christmas Day
26 December	St Stephen's Day *

\* Good Friday and St Stephen's Day are observed in Alsace and Moselle only.

\* \* \*

## **REGULATION ON THE DELIVERY AND LOADING OF GOODS - PARIS**

This regulation on the delivery and loading of goods applies to professional transport operators carrying out a delivery and/or loading goods in Paris; companies transporting, delivering or loading goods in the framework of their activity; persons occasionally transferring goods.

**Vehicles concerned** vehicles with a surface of less than 29m<sup>2</sup> and propelled by an electric, gas or hybrid engine or which meet the Euro 3 standard (until 31 December 2008), Euro 4 standard (since 1 January 2009) or Euro 5 standard (since 1 January 2010)

**Deliveries authorised** 24h a day

**Vehicles concerned** vehicles with a surface of less than 29m<sup>2</sup>

**Deliveries authorised** from 22h00 to 17h00

**Vehicles concerned** vehicles with a surface of 43m<sup>2</sup> or less

**Deliveries authorised** from 22h00 to 07h00

**Permanent derogation** for vehicles used for the following functions:

- security vans
- supply of markets
- deliveries of flour
- tankers
- car transporters
- vehicles transporting materials to or from building sites
- road maintenance vehicles
- refuse collection
- removals

*Notes:*

- Stopping in Parisian delivery zones is limited to 30 minutes.
- Use of the “Goods Delivery” (*Livraison Marchandises*) disk is compulsory to indicate time of arrival and type of engine. Disks are available from the City of Paris authorities, professional associations, the Chamber of Commerce and police stations. The disk must be displayed visibly behind the windscreen.
- On dedicated bus lanes, delivery zones are for limited stops and not for parking. They are exclusively reserved for the loading and unloading of goods by professionals using goods vehicles.
- Further information may be obtained from the Mairie de Paris, Direction de la voirie et des déplacements, Section stationnement, 15 bd Carnot, 75012 Paris. Tel: (+33) 144 67 28 00.
- This regulation applies to Paris, unless otherwise provided for in a specific regulation.

**Source:** FNTR and French authorities, December 2019



## Driving restrictions, goods transport Germany

<b>Vehicles concerned</b>	trucks with a total permissible weight of over 7.5t, as well as trucks with trailers.
<b>Area</b>	throughout the road and motorway network
<b>Prohibition</b>	Sundays and public holidays from 00h00 to 22h00

### Additional restrictions (summer)

<b>Area</b>	the following stretches of motorway and trunk roads:
A1	from the intersection Köln- West via intersection Leverkusen-West, Wuppertal, the Kamen intersection and Münster to the junction Lohne/Dinklage
A2	from the Oberhausen intersection to the Bad Oeynhausen intersection
A3	from the Oberhausen intersection to the Köln-east intersection, from the Mönchhof intersection via the Frankfurt intersection to the Nürnberg intersection
A5	from the Darmstadt intersection to the junction Karlsruhe-Süd and from the junction Offenburg to the Neuenburg intersection
A6	from the Schwetzingen-Hockenheim junction to the Nürnberg-south intersection
A7	from the Schleswig/Jagel junction to the Hamburg-Schnelsen-north junction, from the Soltau-East junction to the Göttingen-north junction; from the Schweinfurt/Werneck intersection, the Biebelried intersection, the Ulm/Elchingen intersection and the Allgäu intersection to the state border at Füssen
A8	from the Karlsruhe intersection to the München-Obermenzing junction and from the München-Ramersdorf junction to the Bad Reichenhall junction
A9/E51	Berlin ringroad (Leipzig branch road/Potsdam intersection) to the München-Schwabing junction
A10	Berlin ringroad, with the exception of the section from the Berlin-Spandau junction via the Havelland intersection to the Oranienburg intersection and the section between the Spreeau intersection and the Werder intersection
A45	from the Dortmund-south junction via the Westhofener intersection and the Gambach intersection to the Seligenstadt intersection
A61	from the Meckenheim intersection via the Koblenz intersection to the Hockenheim intersection
A81	from the junction Stuttgart-Zuffenhausen to the junction Gärtringen.
A92	from the München-Feldmoching intersection to the Oberschleissheim junction and from the Neufahrn intersection to the Erding junction
A93	from the Inntal intersection to the Reischenhart junction
A99	from the München-south-west intersection via the intersections at München-west, München-Allach, München-Feldmoching, München-north, München-east, München-



	south and München/Eschenried
A215	from the Bordesholm intersection to the Blumenthal junction
A831	from the Stuttgart-Vaihingen junction to the Stuttgart intersection
A980	from the Allgäu intersection to the Waltenhofen junction
A995	from the Sauerlach junction to the München-south intersection
B31	from the Stockach-east junction of the A98 to the Sigmarszell junction of the A96
B96/E251	from Neubrandenburg ringroad to Berlin

### **Prohibition**

Saturdays between 1 July and 31 August from 07h00 to 20h00

### **Exceptions** (apply to both of the above restrictions)

1. Combined rail/road goods transport from the shipper to the nearest loading railway station or from the nearest designated unloading railway station to the consignee up to a distance of 200km (no limitation on distance during the additional summer restrictions); also combined sea/road goods transport between the place of loading or unloading and a port situated within a radius of 150km maximum (delivery or loading).
2. Deliveries of fresh milk and other dairy produce, fresh meat and its fresh derivatives, fresh fish, live fish and their fresh derivatives, perishable foodstuffs (fruit and vegetables).
3. *Transport of animal by-products acc. category 1 acc. Art. 8 as well as category 2 acc. Art. 9 f) i) of regulation (EG) No. 1069/2009*
4. *Use of recovery vehicles, tow services and breakdown vehicles in case of an accident or any other emergency*
5. *Transport of live bees*
6. *Empty vehicles in connection with transports mentioned under point 2-5*
7. Transport operations using vehicles subject to the Federal Law on the obligations of service; the relevant authorisation must be carried on board and produced for inspection on request.

Also exempted from the prohibition are vehicles belonging to the police and federal border guard, fire brigades and emergency services, the federal armed services and allied troops.

For operations which are not covered by the above-mentioned exceptions, authorisations must be obtained. These, however, will be issued only in the event of an emergency, when delivery by other means of transport is not possible.

### **Night driving restrictions**

There exist a certain number of night driving restrictions on specific routes. These are indicated by road signs.

### **Public holidays 2020**

1 January	New Year's Day
10 April	Good Friday
13 April	Easter Monday
1 May	Labour Day
21 May	Ascension
01 June	Whit Monday
11 June	Corpus Christi (only in Baden-Wurtemberg, Bavaria, Hessen, North-Rhine Westphalia, Rhineland-Palatinate and Saar)
3 October	German Unification Day
31 October	Reformation Day (only in Brandenburg, Mecklenburg-Vorpommern, Saxony, Saxony-Anhalt,

	and Thuringia)
1 November	All Saints' Day (only in Baden-Wurtemberg, Bavaria, North-Rhine Westphalia, Rhineland-Palatinate and Saar)
25 December	Christmas Day
26 December	St Stephen's Day

Further information may be obtained from:

Bundesverband Güterkraftverkehr, Logistik und Entsorgung (BGL) e.V.  
Breitenbachstr. 1  
D – 60487 Frankfurt am Main  
tel: (+49 69) 79 19-0  
fax: (+49 69) 79 19-227  
e-mail: [bgl@bgl-ev.de](mailto:bgl@bgl-ev.de)

AIST  
Selma Lagerlöf Strasse 7  
D – 13189 Berlin  
tel: (+49 30) 47 86 11 01  
fax: (+49 30) 47 86 12 01  
e-mail: [berlin@aist-ev.de](mailto:berlin@aist-ev.de)

**Source:** BGL, October 2019



## Driving restrictions, goods transport, 2020 Greece

### **Vehicles concerned**

Goods vehicles with a payload of over 1.5t

### **Prohibition**

- on 28 February 2020, 14 August 2020, 24 December 2020 and 31 December 2020 from 16h00 to 21h00
- on 16 April 2020 and 30 April 2020 from 15:00 to 22:00
- on 17 April 2020 and 1 May 2020 from 06:00 to 16:00
- on 5 June 2020 from 16:00 to 22:00
- on 29 February 2020, 6 June 2020, 15 August 2020, 25 December 2020 and 5 January 2021 from 08:00 to 13:00
- On Fridays between 19 June 2020 and 13 September 2020 from 16h00 and 21h00

### **Summer Restriction**

### **Area**

- Motorway A8 (Athens – Patra) **in the direction of Patra** between Elefsina toll station (km26+500) and Rio toll station (km199+660);
- Motorway A1 (Athens –Thessaloniki – Evzoni) **in the direction of Thessaloniki** between Agios Stefanos (Kryoneri) junction (km 27+960) and Bralos junction (km 203+065), from Roditsa junction (Lamia) (km 212+625) to Raches Fthiotidos junction (km242+479) and from Makrichori (km 374+219) to the Leptokarya junction (km 410+359);
- Thessaloniki – N.Moudania motorway, **in the direction of N. Moudania** between the Thermi bridge and km 34;
- Motorway A11 (Schimatari – Chalkida) **in the direction of Chalkida** between the intersection with Motorway A1 (km 65+820) and Chalkida bridge (km 12+300);
- Thessaloniki – Kavala motorway **in the direction of Kavala** between km 11 (km 11+340) and Leon Amfipoli junction (km97+550).
- Motorway A5 (Ionian Road) **in the direction of Ioannina** between “Charilaos Trikoupis” bridge (km0+000) and the end of Ionian Road (km 200+991)
- Motorway A7 (Central Peloponissos), **in the direction of Kalamata** between Corinth motorway (km 85+300) and Sparti Circle Junction (km 240+800) (Kalamata perimetric road)
- Motorway A71 (Lefktro – Sparti) **in the direction of Sparti** between Lefktro motorway (km 0+000) and Sparti motorway (km 45+000)

### **Exceptions**

Vehicles transporting fresh milk, fresh fish, fresh meat or livestock as well as vehicles carrying fresh fruit and vegetables.

**Prohibition**

- on 2 March 2020, 25 March 2020, 28 October 2020, 27 December 2020, 3 January 2021 and 6 January 2021 from 15:00 to 21:00
- on 20 April 2020 and 3 May 2020 from 12:00 to 22:00
- on 8 June 2020 and 16 August 2020 from 16:00 to 23:00
- on 21 April 2020 from 11:00 to 23:00

**Summer Restriction**

- On Sundays between 19 June 2020 and 13 September 2020 from 15h00 and 22h00

**Area**

- Motorway A8 (Athens – Patras), **in the direction of Athens**, between Rio toll station (km 199+660) and Elefsina toll station (km 26+500);
- Motorway A1 (Athens – Thessaloniki –Evzoni), **in the direction of Athens**, between Leptokarya junction (km 410+359) and Makrichori toll station (km 374+291) from Raches Fthiotidos junction (km 242+479) to Roditsa junction (Lamia) (km 212+625) and between Bralos junction (km 203+065) and Agios Stefanos (Kryoneri) junction (km 27+960);
- N.Moudania – Thessaloniki motorway **in the direction of Thessaloniki** between km 34 and Thermi bridge;
- Motorway A11 (Schimatari – Chalkida), **in the direction of Schimatari**, between Chalkida bridge (km 12+300) and the intersection with Motorway A1 (km 65+820);
- Kavala – Thessaloniki motorway **in the direction of Thessaloniki** between Leon Amfipoli (km97+550) and km 11 (km 11+340);
- Motorway A5 (Ionian Road), **in the direction of Antirio**, between the end of Ionian Road (km 200+991) and “Charilaos Trikoupis” bridge (km0+000);
- Motorway A7 (Central Peloponnissos), **in the direction of Athens**, between Sparti Central Junction (km 240+800) (Kalamata perimetric road) and Corinth motorway (km 85+300)
- Motorway A71 (Lefktro – Sparti), **in the direction of Lefktro**, between Sparti motorway (km 45+000) and Lefktro motorway (km 0+000)

**Exceptions**

Vehicles transporting fresh milk, fresh fish, fresh meat or livestock as well as vehicles carrying fresh fruit and vegetables.

<b>Public holidays</b>	1 January	New Year's Day
<b>2020</b>	6 January	Epiphany
	2 March	Ash Monday (Orthodox)
	25 March	National Day
	17 April	Good Friday (Orthodox)
	19 April	Easter Day (Orthodox)
	20 April	Easter Monday (Orthodox)
	1 May	Labour Day
	8 June	Whit Monday
	15 August	Assumption
	28 October	National Day
	25 December	Christmas Day
	26 December	Boxing Day

**Source:** OFAE, January 2020



## Driving Restrictions, Goods Transport, 2020 Luxemburg

**Vehicles concerned** all goods vehicles arriving from Belgium or Germany and heading for France, and whose MPW, with or without trailer, exceeds 7.5t

**Prohibition** from 21h30 on Saturdays and the eve of public holidays until 21h45 on Sundays and public holidays

**Vehicles concerned** all goods vehicles arriving from Belgium or France and heading for Germany, and whose MPW, with or without trailer, exceeds 7.5t

**Prohibition** from 23h30 on Saturdays and the eve of public holidays until 21h45 on Sundays and public holidays

**Area** throughout the road and motorway network

### **Exceptions**

- vehicles transporting livestock, animal-based perishable goods irrespective of their state (fresh, frozen, deep-frozen or salted, smoked, dried or sterilised), fresh or untreated vegetable-based perishable goods (fruit and vegetables), cut flowers or potted plants and flowers;
- empty vehicles making a trip in relation with the transport operations referred to above, on condition that the vehicles are heading for Germany;
- vehicles which, during the harvest period, are engaged in the collection and transport of agricultural produce from its place of harvest to its place of storage, packing, processing or transformation; vehicles carrying loads which are indispensable for the installation of duly authorised economic, sports, cultural, educational or political events;
- vehicles carrying only newspapers;
- vehicles carrying out office or factory removals;
- vehicles belonging to tradesmen and which are used for the sale of their products at fairs or markets;
- vehicles involved in a combined rail-road transport operation between the place of loading and the station of transfer, or between the station of transfer and the destination of the goods, on condition that the distance covered does not exceed 200km and that the transport takes place in the direction of Germany;
- vehicles for emergency use by the police, army, customs, civil defence and fire brigade as well as those used to transport vehicles which have broken down or been involved in an accident;
- vehicles being driven under cover of an exceptional authorisation from the Minister of Transport and which exceed the maximum statutory weight as specified above, in particular for transport operations intended to allow the non-stop operation of factories, to prevent any breakdown in supplies or to contribute to the execution of public services in response to immediate local needs; the Ministerial authorisation must be shown on demand to officers responsible for controlling road traffic.

<b>Public holidays, 2020</b>	1 January	New Year's Day
	13 April	Easter Monday
	1 May	Labour Day
	9 May	Europe Day *
	21 May	Ascension
	1 June	Whit Monday
	23 June	National Day *
	15 August	Assumption
	1 November	All Saints' Day
	25 December	Christmas Day
	26 December	Christmas Holiday*

\* Although public holidays, there are no driving restrictions on 9 May, 23 June and 26 December (see below for vehicles driving towards Germany on those dates).

#### **Notes:**

- in addition to Luxemburg's official public holidays, the above restrictions will be in force on 8 May (Victory in Europe Day) on 14 July (Bastille Day) and 11 November (Veterans Day) for transport operations to France and 10 April (Easter Friday), 11 June (Corpus Christi), 3 October and 26 December for transport operations to Germany;
- vehicles concerned by the above-mentioned driving restrictions shall not be permitted to stop or to park on public roads; during the period of these restrictions, this measure shall also apply to vehicles whose MPW, with or without trailer, exceeds 7.5t and which are registered or undergo a break of load in Luxemburg and which intend to transport goods to France or Germany;
- police officers are entitled to order drivers of vehicles found in breach of the above-mentioned driving restrictions and parking bans to return respectively to their country of origin, or their business premises or place of loading/unloading in Luxemburg;
- infringement of these rules shall be punished in compliance with the provisions of the amended Art.7 of the law of 14 February 1955 relating to traffic regulations on all public roads.

**Vehicles concerned** goods vehicles whose MPW exceeds 3.5t, with the exception of vehicles belonging to residents and delivery vehicles

**Prohibition** Permanent

#### **Area**

Access to the following road sections is forbidden in both directions:

- the CR150, between its intersection with the CR152 at Burmerange and its intersection with the CR152 at Remerschen;
- the CR152, between its intersection with the CR150 at Burmerange and its intersection with the CR152B at Schengen;
- the N16, between its intersection with the N16A at Mondorf-les-Bains and the Mondor interchange linking the A13 motorway with the N16.

Access to the following road sections is forbidden in the direction indicated:

- the Schengen interchange of the A13, slip-road in direction of the Croix de Bettembourg, between the N10 and the A13;
- the CR151, from the intersection with the N16 at the "Kapebësch" locality to the intersection with the CR152 at Bech-Kleinmacher;
- the CR162, from the intersection with the CR150A at Elvange to the intersection with the CR152 at Wintrange.

*NB:* this prohibition is signposted

**Vehicles concerned** goods vehicles in transit whose MPW, with or without trailer, exceeds 3.5t, with the exception of those which enter Luxembourg by a route situated to the north of the Steinfort-Rosenberg border crossing on the N6 and the Echternach-Echternacherbrück border crossing on the N11. The regulation applies, however, to vehicles in transit heading for France which enter Luxembourg by the N5, vehicles arriving from Germany, France or Belgium and which are heading for the European development pole, and vehicles crossing Luxembourg from Rheinland-Palatinat in the direction of Saarland and vice-versa.

**Prohibition** Permanent

**Area** transit traffic is forbidden on part of the public road network; compulsory routes are indicated by signposts bearing the figure 3.5t on the silhouette of the vehicle, as well as the indication of direction "Transit Belgium", "Transit France", "Transit Germany" or "Transit Germany/France".

Infringement of these rules shall be punished in compliance with the provisions of the amended Art.7 of the law of 14 February 1955 relating to traffic regulations on all public roads.

**Warning: According to the Grand-Ducal Regulation of 2 July 2009 on the movement of heavy vehicles bound for the industrial areas of Bettembourg, the Eurohub or Rail Terminal 1.**

**Art. 1.**

On the A3 motorway, upstream of the Livange interchange (PK 5740) and up to the Bettembourg cross (PK 9700), towards the Dudelange-Zoufftgen border point, the drivers of self-propelled road haulage vehicles whose maximum authorised mass, with or without trailer, exceeds 3.5 tonnes, bound for the Wolser, Schéleck, Riedgen, Krakelshaff and Livange industrial areas, the Eurohub or the Rail Terminal, **must follow the mandatory signposted route.**

**Art. 2.**

From the sections of normal road listed below leading to the motorway network, the drivers of self-propelled road haulage vehicles whose maximum authorised mass, with or without trailer, exceeds 3.5 tonnes, bound for the Wolser, Schéleck, Riedgen, Krakelshaff and Livange industrial areas, the Eurohub or the Rail Terminal, **must follow the mandatory signposted route:**

- 1) from the N13 upstream of the Pontpierre interchange on the A4 motorway, in the direction of Pontpierre;
- 2) from the CR179 upstream of the Schifflange interchange on the A13 motorway, in the direction of Dumontshaff;
- 3) from the CR164 upstream of the "Z.I. Lëtzebuerger Heck" roundabout, upstream of the Schifflange interchange, in the direction of the A13 motorway;
- 4) from the CR165 upstream of the Kayl interchange on the A13 motorway, in the direction of Noertzange.

**Art. 3.**

The foregoing provisions are indicated by the sign D, 1a adapted, supplemented by an additional sign displaying the symbol for self-propelled road haulage vehicles marked with the mention 3,5t and the inscriptions "Wolser", "Schéleck" "Riedgen", "Krackelshaff", "zone industrielle de Livange", "Eurohub" or "Terminal ferroviaire."

These signs are placed and maintained by the National Highways Department.

**Art. 4.**

Infringements of the provisions of Articles 1 and 2 shall be sanctioned in accordance with Article 7 of the amended law of 14 February 1955 concerning traffic regulation on all public highways.

**Source:** clc, December 2019





## Driving Restrictions, Goods Transport - 2020 Poland

### **General restrictions**

<i>Vehicles concerned</i>	goods vehicles with an MPW of over 12t
<i>Area</i>	nationwide
<i>Prohibition</i>	from 18h00 to 22h00 on the eve of those public holidays listed below as points <b>c</b> to <b>k</b> from 08h00 to 22h00 on all public holidays listed below

### **Additional restrictions**

<i>Vehicles concerned</i>	goods vehicles with an MPW of over 12t
<i>Area</i>	nationwide
<i>Prohibition</i>	from the last Friday in June until the Sunday before the beginning of the school year (from 26 June to 30 August 2020): <ul style="list-style-type: none"><li>· on Fridays from 18h00 to 22h00</li><li>· on Saturdays from 08h00 to 14h00</li><li>· on Sundays from 08h00 to 22h00</li></ul> (NB: as 15 August is a public holiday, driving restrictions are in force at the times indicated under “General restrictions” above)

### **Exceptions**

1. vehicles belonging to the police, road transport inspectorate, border guard, customs, Polish armed forces, government protection bureau, technical emergency services, fire brigade, chemical emergency service and radiological and contamination protection services;
2. breakdown vehicles;
3. vehicles used in rescue operations;
4. emergency vehicles used in cases of natural disaster;
5. vehicles used for humanitarian aid;
6. vehicles used in the construction or maintenance of roads and bridges;
7. vehicles carrying livestock;
8. vehicles used for the collection of fresh milk, corn or livestock;
9. vehicles transporting liquid fuel, oil products, lubricants, spare parts or fresh water for ships;
10. transport of transmission equipment for radio or TV stations;
11. transport of equipment intended for mass events;
12. vehicles transporting newspapers which constitute a considerable volume of the total cargo or of the available loading space;
13. vehicles used for the carriage of drugs or medicines;
14. vehicles used for the carriage of mail which constitutes a considerable volume of the total cargo or of the available loading space;
15. vehicles whose operation is strictly connected with the necessary maintenance of the production cycle or with providing services to a company working around the clock;
16. vehicles transporting dangerous goods, as covered by separate regulations, in quantities for which the orange plate is required;
17. vehicles carrying perishable goods or foodstuffs\* which constitute a considerable volume of the total cargo or of the available loading space;
18. vehicles used for the carriage of concrete or equipment for pumping concrete;
19. vehicles used for transporting municipal waste;

20. vehicles used for the transport of loads unloaded from railway wagons up to a distance of 50km from the railway station.
21. vehicles used in combined transport;
22. slow-moving agricultural vehicles and tractors;
23. vehicles returning from abroad to complete a road transport operation or travelling to the consignee who has his registered office in Poland,
24. vehicles which entered Poland before the date or time of the restriction and which may travel up to 50 km from the border crossing, and vehicles in the border zone waiting to exit Poland;
25. vehicles used for free medical examinations.

**NB:** The exceptions mentioned under points 6 to 21 apply also to empty vehicles travelling to load cargo or on their return journey after unloading on Polish territory.

\* *List of perishable foodstuffs:* meat and edible offal; fish, shellfish, molluscs and other aquatic invertebrates; dairy products, in particular yoghurts, kefir, sour cream, milk, cheese, butter and ice-cream; birds' eggs and egg pastes; cut flowers, rolled turf (grass) and house-plants; fresh and frozen vegetables, fruit and mushrooms; cereals and agricultural produce for the production of food, fodder and vegetable fats; ground cereals, in particular flour, oats, semolina and corn granules; fat and oil of animal or vegetable origin; food preserves, in particular of meat, poultry, fish, vegetables and fruit; sweets and confectionery; preserves of cereals, flour, starch, milk powder and bakery products; soft drinks; remains and waste from the food industry, ready-made animal feedstuff; sugar beet; potatoes; fresh yeast; cultivation medium for mushrooms.

### **Public holidays 2020**

a.	1 January	New Year's Day
b.	6 January	Epiphany*
c.	12 April	Easter Sunday
d.	13 April	Easter Monday
e.	1 May	Labour Day
f.	3 May	Constitution Day
g.	31 May	Whit Sunday
h.	11 June	Corpus Christi
i.	15 August	Assumption
j.	1 November	All Saints' Day
k.	11 November	Independence Day
l.	25 December	First Christmas Day
m.	26 December	Second Christmas Day

\*driving restrictions do not apply on this day

### **Local restrictions**

<i>Vehicles concerned</i>	goods vehicles with an MPW of over 16t
<i>Area</i>	Warsaw
<i>Prohibition</i>	every day from 07h00 to 10h00 and from 16h00 to 20h00
<i>Remarks</i>	The transit of the city of Warsaw by goods vehicles of over 16t (with the exception of traffic serving communities surrounding Warsaw) is forbidden. Transit traffic should divert via roads No. 50, 62 and 60. Vehicles travelling with a C16 identity card on board are exempt from this restriction. This card is delivered to carriers by the consignor. Restrictions are signposted.

*Vehicles concerned* goods vehicles with an MPW of over 18t  
*Area* Wroclaw  
*Prohibition* every day from 06h00 to 09h00 and from 13h00 to 19h00 and from 22h00 to 04h00

*Vehicles concerned* goods vehicles with an MPW of over 14t  
*Area* Elk  
*Prohibition* Permanent ban

*Vehicles concerned* goods vehicles with an MPW of over 10t  
*Area* Lomza  
*Prohibition* every day from 22h00 to 06h00

*Vehicles concerned* goods vehicles with an MPW of over 16t  
*Area* Poznan  
*Prohibition* every day from 07h00 to 09h00 and from 14h00 to 18h00

*Vehicles concerned* goods vehicles with an MPW of over 18t  
*Area* Torun  
*Prohibition* every day from 06h00 to 09h00 and from 13h00 to 19h00

*Vehicles concerned* goods vehicles with an MPW of over 12t  
*Area* Gliwice  
*Prohibition* every day from 00h00 to 04h00 and from 06h00 to 10h00 and from 14h00 to 18h00

*Vehicles concerned* goods vehicles with an MPW of over 15t  
*Area* Nowa Sol  
*Prohibition* Permanent ban

*Vehicles concerned* goods vehicles with an MPW of over 18t (excluded buses)  
*Area* Suwalki  
*Prohibition* Permanent ban

*Vehicles concerned* goods vehicles with an MPW of over 24t  
*Area* Sopot  
*Prohibition* Permanent ban

<i>Vehicles concerned</i>	goods vehicles with an MPW of over 12t
<i>Area</i>	Lodz
<i>Prohibition</i>	Permanent ban with exceptions several main street: Aleksandrowska, Szczecinska, Zgierska

**Source:** ZMPD, October 2019



## Driving Restrictions, Goods Transport 2020 Czech Republic

### Permanent restrictions

<b>Vehicles concerned</b>	trucks and combination vehicles with a MPW of over 7.5t and trucks and special vehicles with trailers, if the MPW of the motor vehicle exceeds 3,5t
<b>Area</b>	on motorways, trunk roads and 1 <sup>st</sup> class roads
<b>Prohibition</b>	on Sundays and public holidays from 13:00 to 22:00

### Temporary (summer) restrictions

<b>Vehicles concerned</b>	trucks and combination vehicles with a MPW of over 7.5t and trucks and special vehicles with trailers, if the MPW of the motor vehicle exceeds 3,5t
<b>Area</b>	on motorways, trunk roads and 1 <sup>st</sup> class roads
<b>Prohibition</b>	from 1 July to 31 August <ul style="list-style-type: none"><li>· on Fridays from 17:00 to 21:00;</li><li>· on Saturdays from 07:00 to 13:00;</li><li>· on Sundays and public holidays from 13:00 to 22:00</li></ul>

### Special prohibition

<b>Vehicles concerned</b>	special motor vehicles and carts whose overall width exceeds 0.60m
<b>Area</b>	on 1 <sup>st</sup> class roads outside built-up areas
<b>Prohibition</b>	from 15 April to 30 September <ul style="list-style-type: none"><li>· on Fridays and the eve of a public holiday from 15:00 to 21:00;</li><li>· on Saturdays and the first day of a series of public holidays from 07:00 to 11:00;</li><li>· on Sundays and the last day of a series of public holidays from 15:00 to 21:00</li></ul>

### Exceptions

- a) vehicles engaged in combined transport operations, from the shipper to the nearest loading point or from the nearest unloading point to the consignee;
- b) vehicles used for essential seasonal agricultural transport;
- c) vehicles used in the construction, maintenance or repair of roads;
- d) vehicles transporting perishable goods, provided the goods take up more than half of the loading capacity of the vehicle;
- e) vehicles transporting livestock;
- f) vehicles transporting fuel for the continuous operation of service stations;
- g) vehicles used for the loading or unloading of aircraft, ships or trains up to a distance of 100km;
- h) vehicles carrying postal cargo;
- i) empty vehicles travelling in connection with any of the transport operations mentioned in the preceding points;
- j) vehicles needed in cases of natural disaster;
- k) vehicles belonging to the armed forces, police and fire brigade;

- l) vehicles carrying chemical substances susceptible to temperature change or crystallisation;
- m) vehicles used for driver training

**Public holidays 2019**

24 December	Christmas Eve
25 December	Christmas Day
26 December	St Stephen's Day

**Public holidays 2020**

1 January	New Year's Day
10 April	Good Friday
13 April	Easter Monday
1 May	Labour Day
8 May	Liberation Day
5 July	Prophets Cyril and Methodius
6 July	Anniversary of the death of Jan Hus
28 September	Statehood Day
28 October	National Day
17 November	Freedom and democracy day
24 December	Christmas Eve
25 December	Christmas Day
26 December	St Stephen's Day

**Source:** CESMAD BOHEMIA, December 2019

## Driving Restrictions, Goods Transport Romania 2020

### GENERAL RESTRICTIONS

**Vehicles concerned** goods vehicles of over 7.5t MPW  
**Area** DN1 (E60), Bucharest – Ploiesti – Brasov (see the table below)  
**Period** from 1 January to 31 December

Road	Area	Restricted days and hours		
		Monday-Thursday	Friday and Saturday	Sunday
DN1	DN1, km 17 + 900 (limit of Otopeni city) - Ploiesti (junction DN1 - DN1 A)	06h00-22h00	00h00 –24h00	00h00 – 24h00
	DN 1, km 67+400 Ploiesti (junction DN1 - DJ1236) - Brasov (junction DN1 – DN1 A)	06h00-22h00	00h00 – 01h00 05h00 – 24h00	00h00 – 24h00

**Exceptions** vehicles of the civil protection service, funeral transport, first-aid and humanitarian transport, mail transport, fuel distribution, breakdown vehicles, vehicles belonging to sanitation services.

**Alternative routes** **DN1A:** Bucharest – Ploiesti – Brasov  
**A3:** Bucharest – Ploiesti; **DN1A:** Ploiesti – Brasov  
**DN7:** Bucharest – junction DN7 – DN71; **DN71:** junction DN7 – DN71 – Targoviste;  
**DN72A:** Targoviste – Stoenesti – junction DN72A – **DN73;** DN73: junction DN72A – DN73 – Rasnov – Brasov.

### OTHER DRIVING RESTRICTIONS

**Vehicles concerned** goods vehicles of over 7.5t MPW  
**Area and period** See the table below

Road	Area	Direction of the road	Restricted period, days and time							
			Restricted period, days and time				Restricted period, days and time			
			Period	The day before the public holiday	Public holiday	Holiday declared by Government decision*	Period	Friday	Saturday	Sunday
A2	Bucharest (junction A2 - Bucharest ringroad) - Fundulea - Lehliu - Fetesti - Cernavoda - Constanta (junction A2 with A4)	Bucharesti - Constanta Constanta - Bucharest	1 April - 30 September	16h00 - 22h00	06h00 - 22h00	06h00 - 22h00	1 July - 31 August	06h00 - 22h00	06h00 - 22h00	- 06h00 - 22h00
DN7	Pitesti (junction DN7 with DN 7C) - Ramnicu Valcea - Vestem (junction DN7 - DN1)	both directions	all year long	16h00 - 22h00	06h00 - 22h00	06h00 - 22h00	-	-	-	-
DN39	Agiea - (junction DN 39 - DN 39A) - Mangalia (entry)	both directions	1 April - 30 September	16h00 - 22h00	06h00 - 22h00	06h00 - 22h00	1 July - 31 August	06h00 - 22h00	06h00 - 22h00	06h00 - 22h00
DN22C	Murfatlar (junction DN 22C - DN3) - Cernavoda (junction DN 22C - A2)	Murfatlar - Cernavoda	-	-	-	-	1 July - 31 August	-	-	06h00 - 22h00

### Exceptions

- transport of live animals, or refrigerated or perishable goods;

**\*According to an Order issued by both Ministry of Transport and Ministry of Internal Affairs of Romania, if a day that is not a public holiday is between a public holiday and Saturday or Sunday and if this day is declared to be holiday by Government decision, it will apply driving restrictions for goods vehicles of over 7.5t MPW between 06h00-22h00 on the national roads mentioned in the table above.**

### LOCAL RESTRICTIONS, BUCHAREST

**Vehicles concerned** goods vehicles of over 5t MPW

#### Area

zone "A" of Bucharest, delimited by the following roads :  
Dacia Bvd - Traian St - Nerva Traian St - Octavian Goga Bvd - Marasesti Corridor - Marasesti Bvd - Mitropolit Nifon St - Libertatii Bvd - Calea 13 Septembrie - Pandurilor St - Grozavesti St - Orhideelor St - Dinicu Golescu Bvd - Gara de Nord Square - Calea Grivitei - Nicolae Titulescu St - Banu Manta Bvd - Ion Mihalache Bvd - Maresal Averescu Bvd - Constantin Prezan Bvd - Aviatorilor Bvd - Mircea Eliade Bvd - P.I. Ceaikovski Bvd - Barbu Vacarescu St - Tunari St - Dacia Bvd



<b>Vehicles concerned</b>	goods vehicles of over 5t MPW
<b>Area</b>	zone "B" of Bucharest, delimited by the following roads: Aerogarii Bvd - Cpt Alex Serbanescu St - Barbu Vacarescu St - Fabrica de Glucoza St - Petricani main road - Doamna Ghica St - Colentina main road - Fundeni main road - Morarilor St - Basarabia Bvd - 1 Decembrie 1918 Bvd - Th. Palady Bvd - Camil Ressu Bvd - Fizicienilor St - Energeticienilor Bvd - Calea Vitan - Vitan Barzesti main road - Ion Iriceanu St - Turnu Magurele St - Luica St - Giugiului main road - Alexandru Anghel St - Prelungirea Ferentari St - Calea Ferentarilor - M. Sebastian St - Calea 13 Septembrie - Ghencea Bvd - Brasov St - Virtutii main road - Calea Crangasi - Grant crossing - Calea Grivitei - Bucurestii Noi Bvd - Jiului St - Poligrafiei Bvd - Jiului crossing - Baiculesti St - Straulesti main road - Ion Ionescu de la Brad Bvd
<b>Period</b>	from 1 July to 31 August daily between 07h00 and 20h00; from 1 September to 30 June daily between 08h00 and 19h00; outwith these hours, access is permitted only under cover of a special authorisation
<b>Exceptions</b>	When in service, the following vehicles are not subject to these restrictions: ambulances, vehicles of the civil protection service, police, fire brigade, gendarmerie, border police, Ministry of National Defence, Ministry of Justice, prison service, Public Ministry, special units of the Romanian Service of Information and of the Service of Guard and Protection.  Furthermore, the following vehicles may access the restricted areas during the hours of the driving ban provided they have a special authorisation : road maintenance vehicles, vehicles used to tow away damaged or abandoned vehicles or those which are unlawfully parked; vehicles used for the training and examination of candidates applying for driving licences of categories C, CE and CIE; post office vehicles and vehicles belonging to companies providing delivery and courier services; vehicles transporting bread and bakery products or milk in tanks destined for processing; vehicles transporting dangerous goods; vehicles heading for customs offices or industrial areas via specified routes ( <i>see below</i> ).  All infringements will be sanctioned by a fine of between RON 3000 - RON 5000

For more information, [http://www.pmb.ro/harti/zonele\\_a\\_b/zonele\\_a\\_b.php](http://www.pmb.ro/harti/zonele_a_b/zonele_a_b.php)

### **Authorisations**

Authorisations are issued by the Town Hall of the Municipality of Bucharest through the Administration of Transport, Roads and Traffic Safety. Daily permits are also available from MOL fuel stations situated on the main access routes to Bucharest. Rates are as follows:

a) for access to zone "A":

MPW	RON / month	RON / day
up to 5t	free of charge	free of charge
>5.0t to 7.5t	2,000	231
>7.5t to 12.5t	4,000	452
>12.5t to 16.0t	8,000	903

>16.0t to 22.0t	12,000	1,355
>22.0t to 40.0t	16,000	1,806
>40.0t	20,000	2,247

b) for access to zone “B”:

MPW	RON / month	RON / day
up to 5t	free of charge	free of charge
>5.0t to 7.5t	500	63
>7.5t to 12.5t	1,000	116
>12.5t to 16.0t	1,500	179
>16.0t to 22.0t	2,000	231
>22.0t to 40.0t	2,500	284
>40.0t	3,000	347

**Notes:**

1. These driving restrictions are signposted.
2. Vehicles of over 5t MPW which do not have the Municipality of Bucharest as their final destination are forbidden to transit Bucharest.
3. Authorisations are not transferable. They must be shown on request, together with the vehicle registration certificate.
4. Vehicles heading for zone B or for certain customs offices or industrial zones may access the restricted area under cover of a special authorisation and provided they take the following routes:

Access to zone B:

- from the Bucharest - Pitesti highway, via Iuliu Maniu Bvd, Valea Cascadelor St, Valea Oltului St, Prelungirea Ghencea St;
- from DN6, via Alexandriei main road, Antiaeriana main road

Access to customs offices and industrial areas:

- access to the customs office in Timisoara Bvd - Timisoara Bvd from Valea Cascadelor St or Valea Oltului St up to Romancierilor St and back;
- access to the industrial area between Timisoara Bvd, Iuliu Maniu Bvd, Vasile Milea Bvd, Lujerului St, via Timisoara Bvd, Vasile Milea Bvd, Iuliu Maniu Bvd and back;
- access to the industrial area between Drumul Sarii, M. Sebastian St, Cal.Rahovei and Progresului St, via Calea 13 Septembrie, M. Sebastian St, Razoare St, Progresului St, Panduri main road and back via Calea 13 Septembrie;
- access to the industrial area between Calea Rahovei, G. Cosbuc Bvd, C-tin Istrati St, Progresului St, via Calea Rahovei, G. Cosbuc Bvd, C-tin Istrati St, Progresului St;
- access to the industrial area on the “Rocar” platform, via Toporasi St;
- access to the industrial area between Ziduri Mosi St, Ferdinand Bvd, Obor Railway Station Bvd, Baicului St, Paharnicu Turturea St, Heliade intre Vii St, Doamna Ghica St, via Doamna Ghica St, Heliade intre Vii St, Pharnicu Turturea St, Baicului St, Obor Railway Station Bvd, Ferdinand Bvd, Ziduri Mosi St and back;
- access to the customs office in Expozitiei Bvd, via Bucurestii Noi Bvd, Ion Mihalache Bvd, Clabucet St, Expozitiei Bvd and back via Putul lui Craciun;
- access to the industrial area in Splaiul Unirii, between Vitan Barzesti main road and Mihai Bravu main road, in Splaiul Unirii, up to Mihai Bravu main road and back

### ***Public holidays 2020***

1 January	New Year's Day
2 January	New Year holiday
24 January	Union of the Romanian Principalities Day
17 April	Good Friday
19 April	Easter
20 April	Easter
1 May	Labour Day
1 June	International Children's Day
7 June	Whitsun
8 June	Whit Monday
15 August	Assumption
30 November	Saint Andrew
1 December	National Day
25 December	Christmas Day
26 December	Christmas Day

**Source:** UNTRR, November 2019



## Driving Restrictions, Goods Transport, 2020 Slovakia

**Vehicles concerned** Trucks and combination vehicles with a total authorised weight of more than 7.5t; trucks with a total authorised weight of more than 3.5t with trailer or semi-trailer

**Area** On motorways, trunk roads and main roads (Class 1)

**Prohibitions** on Sundays and public holidays from 00h00 to 22h00;  
on Saturdays between 1 July and 31 August from 07h00 to 19h00

**Vehicles concerned** Trucks and combination vehicles with a total authorised weight of more than 12t;

**Area** On roads of Class III

**Prohibitions** Permanent

### **Exceptions**

- coaches, caravans;
- vehicles of the armed forces, police and the Slovak Security Service;
- vehicles used for indispensable seasonal agricultural work;
- vehicles transporting medical instruments, or biological or pharmaceutical products to hospitals or medical institutions, or to ensure the operation of medical equipment in hospitals or medical institutions;
- vehicles used in combined transport or for loading or unloading ships or trains on the territory of the Slovak Republic;
- vehicles used for cultural or sporting events, and in particular for the transport of boats, motorcycles, horses, birds etc.;
- aid vehicles required at scenes of accidents or natural disaster;
- vehicles transporting dangerous goods;
- vehicles used for the supply of petrol stations;
- vehicles transporting foodstuffs or livestock.

If so requested by a police officer, during the period of the driving ban, a driver must be able to prove that his vehicle is being used for one of the above-mentioned purposes.

### **Derogations**

In accordance with Act 9, §140 of the 2009 Digest of Law, authorisation to drive during the hours of the driving restriction may be obtained in extraordinary and inevitable cases, if to do so would not endanger public safety. If the authorisation is required for the territory of one region, the relevant Regional Traffic Inspectorate is competent to deal with the request for exemption. If the authorisation is required for an area covering more than one region, the request for exemption should be addressed to the Department of Traffic Police of the Presidency of the Police Corps, (Odbor dopravnej polície Prezídia policajného zboru), Raciarska 45, 812 72 Bratislava, Tel.: +421 9610 50221. The issue of authorisations is subject to administrative fees. An authorisation is granted if the request is justified and on presentation of certified documents indicating the necessity of the transport operation. The authorisation remains valid for a period of 30 days.

**Public holidays 2020**

1 January	New Year's Day
6 January	Epiphany
10 April	Good Friday
13 April	Easter Monday
1 May	Labour Day
8 May	Armistice 1945
5 July	St Cyril and St Methodius
29 August	Anniversary of the Slovak national uprising
1 September	Constitution Day
15 September	Our Lady of the Seven Sorrows
1 November	All Saints' Day
17 November	Day of fight for freedom and democracy
24 December	Christmas Eve
25 December	Christmas Day
26 December	St Stephen's Day

**Source:** CESMAD Slovakia, October 2019

## Driving Restrictions, Goods Transport, 2020 Slovenia

### 1. General restrictions

- Vehicles concerned** trucks and combination vehicles with an MPW of more than 7.5t
- Prohibition** on all road sections listed below, in both directions:
- on Sundays, public holidays and non-working days from 08h00 to 21h00;
  - on Good Friday from 14h00 to 21h00.
- Road sections concerned**
1. *Tunnel Karavanke – Ljubljana*  
A2 Tunnel Karavanke – Kranj – Ljubljana (Kozarje junction)
  2. *Kranjska Gora – Nova Gorica*  
R1-206 Kranjska Gora – Vrsic – Trenta – Bovec  
R1-203 Predel – Bovec – Kobarid  
G2-102 Robic (Italian border) – Kobarid – Perseti
  3. *Korensko Sedlo – Podkoren – Lesce – Podtabor*  
R1-201 Korensko Sedlo (Austrian border) – Podkoren – Mojstrana – Hrusica  
R3-637 Hrusica – Javnornik – Zirovnica – Vrba  
G1-8 Vrba – Lesce – Crnivec  
H1 Crnivec - Lesnica
  4. *Podtabor – Ljubljana*  
R2-411 Podtabor – Naklo  
R2-412 Naklo (Kranj west) – Kranj – Kranj (Labore)  
R1-211 Kranj (Labore) – Jeprca – Ljubljana (Sentvid)  
G1-8 Ljubljana (Sentvid) – Ljubljana (ring)
  5. *Ljubljana – Visna Gora - Bic – Pluska*  
A2 Ljubljana (Malence) – Visna Gora – Bic – Pluska
  6. *Ljubljana – Obrezje*  
G2-106 Ljubljana (Rudnik) – Skofljica – Smarje Sap  
H1 Pluska – Trebnje – Karteljevo  
A2 Novo Mesto (Hrastje) – Smednik – Krska Vas – Obrezje (Border with Croatia)
  7. *Sentilj – Trojane – Ljubljana (motorway)*  
A1 Border crossing Sentilj – Pesnica  
H2 Pesnica – Maribor (Tezno)  
A1 Maribor (Ptujška Cesta) – Slivnica – Celje – Arja Vas – Vrasnko- Trojane  
Blagovica – Ljubljana (zadobrova)
  8. *Sentilj – Pesnica*  
R2-437 Border crossing Sentilj – Pesnica
  9. *Maribor – Ljubljana*  
R2-430 Maribor – Slivnica – Sl. Bistrica – Sl. Konjice – Celje  
R2-447 Medlog – Zalec – Sempeter – Locica – Trojane – Blagovica

– Trzin  
G2-104 Trzin – Ljubljana (Crnuce) – Ljubljana (Tomacevo)

10. *Ljubljana ring*

- H3 Ljubljana (Zadobrova) – Ljubljana (Tomacevo) – Ljubljana (Koseze)
- A1 Ljubljana (Zadobrova) – Ljubljana (Malence) – Ljubljana (Kozarje)
- A2 Ljubljana (Koseze) – Ljubljana (Kozarje)

11. *Ljubljana – Klanec (Motorway)*

- A1 Ljubljana (Kozarje) – Razdrto – Divaca – Kozina – Klanec – Srmin

12. *Ljubljana – Kozina – Klanec – Srmin*

- R2-409 Ljubljana (Vic) – Vrhnika – Logatec
- G2-102 Logatec - Kalce
- R2-409 Kalce – Postojna – Razdrto – Kozina - Klanec
- R1-208 Crni Kal – Aver
- R2-409 Aver - Rizana – Srmin

13. *Skofije – Secovlje*

- H5 Skofije – Koper
- R2-406 Skofije - Dekani
- R3-741 Dekani – Luka Koper
- G2-111 Koper – Secovlje (Croatian border)

14. *Koper – Dragonja*

- G1-11 Koper – Smarje – Dragonja (Croatian border)

15. *Senozece – Fernetice*

- R2-445 Sezana – Fernetici (Italian border)

16. *Sezana - Stanjel*

- R1-204 Sezana - Dutovlje – Stanjel

17. *Stanjel – Sempeter*

- R3-614 Stanjel - Komen - Kostanjevica na Krasu- Opatje Selo - Miren - Sempeter

18. *Sezana – Divaca*

- R2-446 Sezana – Divaca

19. *Vipava – Vrtojba*

- H4 Podnanos – Vipava – Ajdovscina – Selo – Nova Gorica – Border crossing Vrtojba

20. *Razdrto – Rozna Dolina*

- G1-12 Razdrto – Podnanos
- R2-444 Razdrto - Vipava – Ajdovscina (bypass) – Selo – Nova Gorica – Rozna Dolina

21. *Postojna – Jelsane*

- G1-6 Postojna – Ilirska Bistrica – Jelsane (Croatian border)

22. *Starod – Krvavi Potok*

- G1-7 Starod (Croatian border) – Kozina – Krvavi Potok (Italian border)

23. *Skofljica – Petrina (Brod na Kolpi)*

- G2-106 Skofljica – Ribnica – Kocevje – Petrina (Croatian border)

24. *Karteljevo/Mackovec - Novo Mesto – Metlika*

- G2-105 Karteljevo - Novo Mesto – Metlika (Croatian border)

- G2-105 Mackovec - Novo Mesto
25. *Celje – Dobovec*  
G2-107 Celje (Vzhod) – Sentjur pri Celju – Smarje pri Jelsah – Dobovec (Croatian border)
26. *Slovenska Bistrica – Ormoz – Sredisce ob Dravi*  
G1-2 Slovenska – Hajdina – Ptuj – Ormoz (bypass) – Sredisce ob Dravi (Croatian border)
27. *Spuhlja – Zavrc*  
R1-228 Spuhlja – Zavrc (Croatian border)
28. *Hajdina (Ptuj) – Gruskovje*  
G1-9 Hajdina – Gruskovje (Croatian border)
29. *Pesnica - Lendava – Pince junction with Dolga Vas (Motorway and expressway)*  
A1 Pesnica – Dragucova  
A5 Dragucova – Lenart – Murska Sobota – Lendava – Pince  
H7 Lendava – Dolga vas (Border with Hungary)
30. *Pesnica – Dolga vas*  
G1-3 Pesnica – Lenart – Radenci – Vucja Vas and Lipovci-Lendava  
R1-235 Radenci – Prikluček Murska Sobota
31. *Petisovci – Dolnji Lakos*  
G2-109 Petisovci – Dolnji Lakos
32. *G Radgona – Most Cez Muro*  
G2-110 Radgona – Most Cez Muro
33. *Vic – Maribor – Hajdina (Ptuj)*  
G1-1 Vic (Austrian border) – Dravograd – Maribor (Koroski Most) – Tezno - Hajdina
34. *Dravograd – Celje – Krsko*  
G1-4 Dravograd – Slovenj Gradec – Velenje – Arja Vas  
G1-5 Celje (west) – Celje – Zidani most – Drnovo

**Additional restrictions due to the technical characteristics of road:**

- R2-419, section 1205 Šentjernej - Križaj - II-7.1 (7.5 t), open to local traffic.
- R1-210, section 1078 Škofja Loka - Jeprca - II-7.1 (7.5 t), open to local traffic and direction Železniki, Gorenja vas.
- R1-210, section 1109 Kranj - Škofja Loka (from km 1.5 to the end of the section) - II-7.1 (7.5t), open to local traffic and direction Železniki, Gorenja vas.
- R1-202, sections 0234, 0233 state border - Rateče - Podkoren - II-10.1, open to local traffic.
- R1-201, sections 0202, 0203, 0204, 0205 Podkoren - Kr. Gora - Dovje - Kraje - Hrušica - II-10.1, open to local traffic.
- R2-411, section 1428 Polica - Podtabor (from km 3.730 - to



the end of the section).

- R1-203, sections 1002, 1003, 1004 Predel - Bovec - Kobarid - II-7.1(7.5t), open to local traffic.
- R1-201, section 201, Korensko sedlo - Podkoren, - II-10.2.
- R1-210, sections 1105, 1106 Zg. Jezersko - Sp. Jezersko - Predvor - II-7.1 (7.5t), open to local traffic.
- R3-638, section 1132 Begunje - Bistrica(Tržič) (km 0.050 - to the end of the section) - II-7.1 (7.5t), open to local traffic.
- R1-229, 1286 Rogoznica - Senarska - II-7.1 (7.5t), open to local traffic.
- G1-5, section Celje - Krško, II-7.1 (7.5t).

trucks and combination vehicles with an MPW of more than 7.5t

***Vehicles concerned***

***Prohibition*** permanent

***Place*** border crossing points of Secovlje, Socerga, Vinica, Rigonce and Gibina

**Change to the freight traffic arrangement (vehicles over 7.5 tonnes) on the G1-6 and G1-7**

As of 1 June 2019, The Slovenian Infrastructure Agency change the restriction for freight traffic on the main roads **Jelšane - Postojna (G1-6) and Starod - Kozina (G1-7)** and some of the main and regional roads in the north-eastern part of Slovenia.

**2. Summer restrictions**

***Vehicles concerned*** trucks and combination vehicles with an MPW of more than 7.5t

***Prohibition*** Limitations **in high tourist season** (from the last weekend in June to the first weekend in September):

- Saturdays from 8 a.m. to 1 p.m.
- Sundays, public holidays and non-working days from 8 a.m. to 9 p.m.

**Additional restrictions in high tourist season on roads:**

A1-E61/70 Ljubljana-Koper

A3-E70 Divaca (Gabrk)-Fernetici (Ferneti)

H5-E751 Skofije-Koper

G1-11 Koper-Dragonja and

G1-6 Postojna-Jelsane, the traffic is prohibited:

- on Saturdays from 6 a.m. to 4 p.m.
- on Sundays, holidays and other free days from 8 a.m. to 10 p.m.

## Exceptions to the general limitation

Traffic limitations shall not apply, when driving is required for the following purposes:

- saving human lives;
- preventing or eliminating direct hazards to humans or property;
- preventing or eliminating consequences of environmental pollution;
- eliminating consequences of natural disasters;
- urgent maintenance works during routine road maintenance and snow ploughing and gritting during winter road maintenance;
- towing or recovering vehicles that are no longer driveable due to malfunction and are at a standstill on the pavement or a section of the road outside the pavement, thereby obstructing or endangering traffic. Towing or recovery may in this case only be performed by a natural or legal person registered for this activity, but only to the nearest location suitable for excluding the vehicle from traffic;
- transport of radio and television vehicles, if this is in the interest of public information;
- delivery of oil derivatives to petrol stations;
- humanitarian aid transports;
- transport of international peacekeeping forces;
- transport of postal consignments;
- road traffic combined with railway or shipping traffic:
  - to a railway or a ferry terminal in case the journey is to be continued on a piggyback train, and a timely arrival would otherwise be not possible, which must be substantiated by the driver with appropriate documentation;
  - from a ferry or railway terminal to the nearest border crossing in case the vehicles have arrived by ferry or on a piggyback train, and in case the drive to the destination may be continued abroad, which must be substantiated by the driver with appropriate documentation;
- transport following harvests of quickly perishable agriculture or forest fruits or produce;
- transport of cereals and barley to storage or drying facilities at the time of harvests;
- transport of raw materials or goods used in a production process involving several production units of a single enterprise at no more than 5 km away from each other;
- transport of day-old chickens;
- transport of milk to collection points, and from collection points to a dairy plant;

- transport of quickly perishable goods by cargo vehicles – freezer lorries;
- transport of freshly harvested flowers;
- collection and removal of household waste;
- removal of animal corpses as part of the veterinary hygiene public service or animal waste products, as part of the public utility service;
- transport of mobile disinfection device for hospital use;
- transport of construction machinery or material for motorway construction or reconstruction in the Republic of Slovenia, which urgently needs to be carried out during a traffic ban, which must be substantiated by the driver with a written certificate issued by the Motorway Company in the Republic of Slovenia (hereinafter referred to as DARS);
- transport of equipment for theatrical shows or concerts, which, due to event programmes, must be carried out at the time of traffic bans.

Traffic limitations shall also not apply to tractor transport in the case of Points 4, 13, 14 and 17 of the previous paragraph.

Also allowed at the time of traffic bans is driving empty vehicles en route to loading or returning from unloading, which must be substantiated by the driver with appropriate documentation.

Also allowed at the time of traffic bans is transport of machinery required for carrying out urgent maintenance works, which must be substantiated by the driver with appropriate documentation.

### ***Points to note***

Before the beginning of the restriction, drivers must immobilise their vehicles in suitable parking places at the roadside.

During the period of the restriction, foreign-registered vehicles of over 7.5t GVW or over 14m in length may not enter Slovenia, but should use the parking areas in the border zone.

In winter conditions, it is forbidden to drive combination vehicles, vehicles transporting dangerous goods, as well as exceptional loads. Even if these vehicles have the compulsory winter equipment, entry into Slovenia is not permitted while winter conditions prevail. This does not apply to vehicles registered in Slovenia if there is a suitable parking place at the border crossing allowing these vehicles to be removed from the traffic. It is the driver's responsibility to stop at the first suitable off-road parking area until the roads have been cleared.

In the case of high winds, trucks, combination vehicles, buses and coaches are prohibited on certain road sections. These restrictions are signposted.

**Public holidays 2020**

1 January	New Year's Day
2 January	New Year's Day
8 February	Day of Slovenian Culture
12 April	Easter Sunday
13 April	Easter Monday
27 April	Day of Uprising (1941)
1 May	Labour Day
2 May	Labour Day
25 June	Independence Day
15 August	Assumption
31 October	Reformation Day
1 November	All Saints' Day
25 December	Christmas Day
26 December	St Stephen's Day

**Source:** Giz Intertransport, February 2020

## Driving restrictions, goods transport, 2020 Spain

### I General restrictions

<b>Vehicles concerned</b>	Trucks with a maximum authorised weight of over 7.5t
<b>Area</b>	Certain national roads (see below)
<b>Prohibition</b>	See below
<b>Exceptions</b>	the transport of livestock or perishable goods

### A. Restrictions for certain periods

#### *Sundays and national public holidays from 3 July to 13 September*

Road	Section	Hours	Direction
A1	Km 118.3 Boceguillas to km 11.8 Interchange M40 (Madrid)	21h00 – 23h00	Entrance Madrid
A2	Km 102 Almadrones to km 10.8 Interchange M40 (Madrid)	21h00 – 23h00	Entrance Madrid
A3	Km 177 Atalaya del Canavate to km 6.9 Interchange M40 (Madrid)	21h00 – 23h00	Entrance Madrid
A5	Km 75 Maqueda to km 11.8 Interchange M40 (Madrid)	21h00 – 24h00	Entrance Madrid
A6	Km 123 Arévalo to km 110 Adanero	21h00 – 23h00	Entrance Madrid
AP6	Km 110 Adanero to km 60.5 San Rafael	21h00 – 23h00	Entrance Madrid
A6	Km 22.3 Las Rozas (interchange M50) to km 6.8 (Madrid)	21h00 – 23h00	Entrance Madrid
N VI	Km 110 Adanero to km 42.5 Collado Villalba	21h00 – 23h00	Entrance Madrid
AP51	Km 104.8 Avila to km 81.8 Villacastin (interchange AP 6)	21h00 – 23h00	Entrance Madrid
AP61	Km 88.55 Segovia to 61.50 San Rafael (interchange AP 6)	21h00 – 23h00	Entrance Madrid
N110	Km 246 Berrocalejo Aragona to 228 Villacastin (interchange AP 6)	21h00 – 23h00	Entrance Madrid
N603	Km 74.9 Otero de Herreros to km 64 San Rafael (interchange AP 6)	21h00 - 23h00	Entrance Madrid
M501	Km 59.5 S. Martin de Valdeiglesias to km 0 Interchange M40 (Madrid)	21h00 – 23h00	Entrance Madrid
A8	Km 169 Laredo to km 139,2 Castro-Urdiales	16h00 – 21h00	Bilbao
N122	Km 466 Zamora (A11) to km 538 Trabazos (border with Portugal)	16h00 – 22h00	Both directions
A1	Km 242 Burgos-Castañares to km 249 Rubena	16h00 – 21h00	Vitoria
AP1	Km 0 Burgos-Castañares to km 77 Miranda de Ebro	16h00 – 21h00	Vitoria
N1	Km 249 Rubena to km 336 Treviño	16h00 – 21h00	Vitoria
A-45	Km 142 Malaga to km 115 Alto Las Pedrizas	17h00 – 24h00	Cordoba
A49	Km 0 Camas to Km 50 Bollutos Par del Condado	15h00 – 24h00	Ayamonte
A49	Km 76.9 San Juan del Puerto to Km 0 Camas	15h00 – 24h00	Sevilla
N630	Km 782 El Garrobo to Km 810 Camas	10h00 – 14h00	Both directions

#### *Sundays and public holidays from January to 5 April and from 1 to 20 December*

Road	Section	Hours	Direction
N230	Km 149.2 Aneto to km 133.6 Ginaste	13h00 – 19h00	Benabarre
N230	Km 120.9 Bonansa to km 119.5 Buira	13h00 – 19h00	Benabarre
N230	Km 116.10 Santoréns to km 64.10 Benabarre	13h00 – 19h00	Benabarre

#### *Saturdays, Sundays and national public holidays of July and August*

Road	Section	Hours	Direction
A483	Km 0 Interchange A49 (Bollulos Par Cd) to km 41.33 Matalascañas	11h00 – 22h00	Both directions
A497	Km 0 Huelva to km 17.05 Punta Umbria	11h00 – 22h00	Both directions
A5056	Km 0 Lepe to km 4.8 La Antilla	11h00 – 22h00	Both directions
A-5076	Km 0 Lepe (N-431) to km 5.4 La Antilla (A-5056)	11h00 – 22h00	Both directions
A370	Km 0 Los Gallardos to km 12.16 Garrucha	11h00 – 22h00	Both directions

N631	Km 0 S. Cebrian de Castro (N-630) to km 57 Rionegro del Puente (N-525)	00h00 – 24h00	Both directions
------	--	---------------	-----------------

*Fridays of July and August*

Road	Section	Hours	Direction
N631	Km 0 S. Cebrian de Castro (N-630) to km 57 Rionegro del Puente (N-525)	15h00 – 24h00	Both directions

*Saturdays of June*

Road	Section	Hours	Direction
A49	Km 0 Camas to km 23 Huevar de Aljarafe	11h00 – 14h00	Ayamonte

*Saturdays of July and August*

Road	Section	Hours	Direction
A49	Km 0 Camas to km 23 Huevar de Aljarafe	11h00 – 14h00	Ayamonte
A8	Km 139.2 Castro-Urdiales to km 169 Laredo	11h00 – 14h00	Santander

*Saturdays between 25 July and 22 August*

Road	Section	Hours	Direction
N-121 B	Km 45 Arraioz to km 73.26 Dantxarinea	7h00 - 19h00	French border
N135	Km 21 Zubiri to km 66.49 Luzaide/Valcarlos	7h00 - 19h00	French border

*Fridays from January to 5 April and from 1 to 20 December*

Road	Section	Hours	Direction
N230	Km 64.1 Benabarre to km 116.10 Santoréns	17h00 – 24h00	French border
N230	Km 119.5 Buira to km 120.9 Bonansa	17h00 – 24h00	French border
N230	Km 133.6 Ginaste to km 149.2 Aneto	17h00 – 24h00	French border

**B. Restrictions on certain dates**

*18 March (Wednesday)*

Road	Section	Hours	Direction
A8	Km 139.2 Castro-Urdiales to km 169 Laredo	17h00 – 21h00	Santander

*19 March (Thursday)*

Road	Section	Hours	Direction
A8	Km 139.2 Castro-Urdiales to km 169 Laredo	00h00 – 15h00	Santander
A3	Km 275 Utiel to Km 352 Valencia	16h00 – 22h00	Entrance Valencia

*22 March (Sunday)*

Road	Section	Hours	Direction
A1	Km 242 Burgos-Castañares to km 249 Rubena	16h00 – 21h00	Vitoria
AP1	Km 0 Burgos-Castañares to km 77 Miranda de Ebro	16h00 – 21h00	Vitoria
N1	Km 249 Rubena to km 336 Treviño	16h00 – 21h00	Vitoria
A8	Km 169 Laredo to km 139,2 Castro-Urdiales	16h00 – 21h00	Bilbao

*3 and 5 April (Friday and Sunday)*

Road	Section	Hours	Direction
N122	Km 466 Zamora (A-11) to km 538 Trabazos (border with Portugal)	16h00 – 22h00	Both directions
N631	Km 0 s. Cebrian de Castro (N-630) to km 57 Rionegro del Puente (N-525)	15h00 – 24h00	Both directions

*8 April (Wednesday)*

Road	Section	Hours	Direction
A6/AP6	Km 11.65 Interchange M40 (Madrid) to km 61.3 San Rafael	16h00 – 22h00	Exit Madrid

A1	Km 11.8 Interchange M40 (Madrid) to km 50 Venturada	16h00 – 22h00	Exit Madrid
A2	Km 18.3 Interchange M45 (Madrid) to km 38.7 Meco	16h00 – 22h00	Exit Madrid
R2	Km 17.1 Interchange M50 Madrid to km 37.5 Meco	16h00 – 22h00	Exit Madrid
A3	Km 13 Interchange M50 (Madrid) to km 80.4 Tarancon	13h00 – 22h00	Both directions
R3	Km 7.3 Interchange M50 (Madrid) to km 29.4 Arganda	13h00 – 22h00	Exit Madrid
A4	Km 17.3 Interchange M50 (Madrid) to km 120 Madrideojos	13h00 – 22h00	Exit Madrid
R4	Km 0 Interchange M50 (Madrid) to km 52.5 Dos Barrios	13h00 – 22h00	Exit Madrid
A5	Km 15.6 Interchange M50 (Madrid) to km 106 Talavera de la Reina	16h00 – 22h00	Both directions
R5	Km 15 Arroyomolinos (interchange AP41) to km 30.5 Navalcarnero	16h00 – 22h00	Exit Madrid
NVI	Km 42.5 Collado Villalba to km 62.5 San Rafael	16h00 – 22h00	Exit Madrid
M501	Km 4 Interchange M50 (Madrid) to km 59.5 San Martin de Valdeiglesias	16h00 – 22h00	Exit Madrid
AP1	Km 77.2 Miranda de Ebro to Km 0 Burgos	17h00 – 21h00	Burgos
A1/N1	Km 321 Miranda de Ebro to Km 236 Burgos	17h00 – 21h00	Burgos
A1/N1	Km 336 Treviño – Border with Álava to Km 329 Treviño – Border with Álava	17h00 – 21h00	Burgos
N122	Km 466 Zamora (A11) to km 538 Trabazos (border with Portugal)	16h00 – 22h00	Both directions
N631	Km 0 s. Cebrian de Castro (N-630) to km 57 Rionegro del Puente (N-525)	15h00 – 24h00	Both directions
A8	Km 139.2 Castro-Urdiales to km 169 Laredo	17h00 – 21h00	Santander
A62	Km 113 Cabezón de Pisuergra to Km 151 Tordesillas	16h00 – 23h00	Portugal

#### 9 April (Thursday)

Road	Section	Hours	Direction
A6/AP6	Km 11.65 Interchange M40 (Madrid) to km 61.3 San Rafael	7h00 – 15h00	Exit Madrid
A1	Km 11.8 Interchange M40 (Madrid) to km 50 Venturada	7h00 – 15h00	Exit Madrid
A2	Km 18.3 Interchange M45 (Madrid) to km 38.7 Meco	7h00 – 15h00	Exit Madrid
R2	Km 17.1 Interchange M50 Madrid to km 37.5 Meco	7h00 – 15h00	Exit Madrid
A3	Km 13 Interchange M50 (Madrid) to km 80.4 Tarancon	7h00 – 15h00	Both directions
R3	Km 7.3 Interchange M50 (Madrid) to km 29.4 Arganda	7h00 – 15h00	Exit Madrid
A4	Km 17.3 Interchange M50 (Madrid) to km 120 Madrideojos	7h00 – 15h00	Exit Madrid
R4	Km 0 Interchange M50 (Madrid) to km 52.5 Dos Barrios	7h00 – 15h00	Exit Madrid
A5	Km 15.6 Interchange M50 (Madrid) to km 106 Talavera de la Reina	7h00 – 15h00	Both directions
R5	Km 15 Arroyomolinos (interchange AP41) to km 30.5 Navalcarnero	7h00 – 15h00	Exit Madrid
NVI	Km 42.5 Collado Villalba to km 62.5 San Rafael	7h00 – 15h00	Exit Madrid
M501	Km 4 Interchange M50 (Madrid) to km 59.5 San Martin de Valdeiglesias	7h00 – 15h00	Exit Madrid
AP1	Km 77.2 Miranda de Ebro to km 0 Burgos	10h00 – 15h00	Burgos
A1-N1	Km 321 Miranda de Ebro to km 236 Burgos	10h00 – 15h00	Burgos
A1-N1	Km 336 Treviño- Limite con Alava to km 329 Treviño- Limite con Alava	10h00 – 15h00	Burgos
N122	Km 466 Zamora (A11) to km 538 Trabazos (border with Portugal)	00h00 – 24h00	Both directions
N631	Km o S. Cebrian de Castro (N630) to km 57 Rionegro del Puente (N525)	00h00 – 24h00	Both directions
A8	Km 139.2 Castro-Urdiales to km 169 Laredo	10h00 – 15h00	Santander
A62	Km 113 Cabezón de Pisuergra to Km 151 Tordesillas	08h00 – 14h00	Portugal

#### 10 April (Friday)

Road	Section	Hours	Direction
N230	Km 64.1 Benabarre to km 116.10 Santoréns	8h00 – 12h00	French border
N230	Km 119.5 Buirra to km 120.9 Bonansa	8h00 – 12h00	French border
N230	Km 133.6 Ginaste to km 149.2 Aneto	8h00 – 12h00	French border

#### 12 April (Sunday)

Road	Section	Hours	Direction
A-1	Km 118,3 Boceguillas to km 11,8 interchange M40 (Madrid)	16h00 – 22h00	Entrance Madrid

A-2	Km 102 Almadrones to km 10,8 Interchange M40 (Madrid)	16h00 – 22h00	Entrance Madrid
A3	Km 177 Atalaya del Canavate to km 6.9 Interchange M40 (Madrid)	13h00 – 24h00	Entrance Madrid
A3	Km 25 Arganda (exit 25) to km 177 Atalaya del Cañavate	16h00 – 24h00	Exit Madrid
A4	Km 122 Madrideojos to km 6.7 Interchange M40 (Madrid)	16h00 – 24h00	Entrance Madrid
A5	Km 126 Talavera de la Reina to km 11.8 Interchange M40 (Madrid)	16h00 – 24h00	Entrance Madrid
A5	Km 15.6 Madrid (interchange M50) to km 126 Talavera de la Reina	16h00 – 24h00	Exit Madrid
A6	Km 123 Arevalo to km 110 Adanero	16h00 – 24h00	Entrance Madrid
AP6	Km 110 Adanero to km 60.5 San Rafael	16h00 – 24h00	Entrance Madrid
A6	Km 22.3 Las Rozas (interchange M50) to km 6.8 Madrid	16h00 – 24h00	Entrance Madrid
N VI	Km 110 Adanero to km 42.5 Collado Villalba	16h00 – 24h00	Entrance Madrid
AP51	Km 104.8 Avila to km 81,8 Villacastin (interchange AP6)	16h00 – 24h00	Entrance Madrid
AP61	Km 88.55 Segovia to km 61.50 San Rafael (interchange AP6)	16h00 – 24h00	Entrance Madrid
N110	Km 246 Berrocalejo Aragona to km 228 Villacastin (interchange AP6)	16h00 – 24h00	Entrance Madrid
N603	Km 74.9 Otero de Herreros to km 64 San Rafael (interchange AP6)	16h00 – 24h00	Entrance Madrid
M501	Km 59.5 S. Martin de Valdeiglesias to km 0 Interchange M40 (Madrid)	16h00 – 22h00	Entrance Madrid
A6	Km 256 Castrogonzalo (interchange A66) to Km 123 Arévalo (Ávila)	16h00 – 23h00	Madrid
A62	Km 155 Tordesillas (interchange A6) to Km 125 Valladolid	16h00 – 23h00	Burgos
N122	Km 466 Zamora (A11) to km 538 Trabazos (border with Portugal)	16h00 – 24h00	Both directions
N631	Km 0 S. Cebrian de Castro N630 to km 57 Rionegro del Puente N525	00h00 – 24h00	Both directions
A31	Km 80 Albacete to km 0 Atalaya de Canavate	11h00 – 24h00	Atalaya de Canavate
A31	Km 0 Atalaya del Cañavate to km 80 Albacete	14h00 – 21h00	Albacete
AP36	Km 147 La Roda to km 0 Ocana	11h00 – 24h00	Ocana
N301	Km 210 La Roda to km 61 Ocana	11h00 – 24h00	Ocana
A3	Km 352 Valencia to km 292 Requena	11h00 – 24h00	Exit Valencia
A4	Km 323 Andujar to km 230 Almuradiel	09h00 – 22h00	Direction Madrid
A4	Km 230 Almuradiel to km 300 Bailen	09h00 – 22h00	Direction Sevilla
A44	Km 0 Bailen to km 36 Jaen	09h00 – 22h00	Direction Bailen
A49	Km 0 Camas to km 50 Bollullos par del Condado	12h00 – 21h00	Ayamonte
A49	Km 76.9 San Juan del Puerto to km 0 Camas	12h00 – 21h00	Sevilla
A15	Km 134.5 Gorriti to km 139.76 Areso	22h00 – 24h00	Guipuzcoa
A1	Km 391 Ziordia to km 405.45 Alsasua	22h00 – 24h00	Alava/Guipuzcoa
N121A	Km 65.5 Bera to km 68.44 Endarlatsa	22h00 – 24h00	Guipuzcoa
N121B	Km 45 Arraioz to km 73.26 Dantzaxarinea	22h00 – 24h00	Border with France
N135	Km 21 Zubiri to km 66.49 Luzaide/Valcarlos	22h00 – 24h00	Border with France
N230	Km 149.2 Aneto to km 133.6 Ginaste	13h00 – 19h00	Benabarre
N230	Km 120.9 Bonansa to km 119.5 Buiria	13h00 – 19h00	Benabarre
N230	Km 116.10 Santoréns to km 64.10 Benabarre	13h00 – 19h00	Benabarre

*13 April (Monday)*

Road	Section	Hours	Direction
AP-1	Km 0 Burgos to km 77,2 Miranda de Ebro	10h00 – 22h00	Irun
A1/N1	Km 157,5 Aranda de Duero to km 321 Miranda de Ebro	10h00 – 22h00	Irun
A1/N1	Km 329 Trevino-Limite con Alava to km 336 Trevino-Limite con Alava	10h00 – 22h00	Irun
A62	Km 88 Venta Baños to km 4 Burgos	10h00 – 22h00	Burgos
N122	Km 466 Zamora (A11) to km 538 Trabazos (border with Portugal)	16h00 – 22h00	Both directions
N631	Km 0 S. Cebrian de Castro N630 to km 57 Rionegro del Puente N525	00h00 – 24h00	Both directions
BU-30	Km 12 Burgos to km 0 burgos	10h00 – 22h00	Irún
A231	Km 107,3 Osorno (interchange A67/N120) to km 157,1 Burgos	10h00 – 22h00	Burgos
N120	Km 174,6 Osorno (interchange A67/A231) to km 120 Burgos	10h00 – 22h00	Burgos
A3	Km 257 Utiel to km 352 Valencia	13h00 – 22h00	Entrance Valencia



A3	Km 177 Atalaya del Canavate to km 15 Madrid (interchange M50)	11h00 – 15h00	Entrance Madrid
A31	Km 80 Albacete to km 0 Atalaya del Canavate	11h00 – 15h00	Atalaya Canavate
A5	Km 75 Maqueda to km 16,3 Madrid (interchange M50)	11h00 – 15h00	Entrance Madrid
A7	Km 602 Alhama de Murcia to km 564 Murcia	09h00 – 21h00	Valencia
A30	Km 171.80 El Jimenado RM2 to km 135 Murcia	09h00 – 21h00	Albacete
A4	Km 122 Madrideojos to km 17,1 Madrid (interchange M50)	11h00 – 17h00	Entrance Madrid
A4	Km 323 Andujar to km 230 Almuradiel	09h00 – 20h00	Direction Madrid
A4	Km 230 to km 300 Bailen	09h00 – 20h00	Direction SEvilla
A44	Km 0 Bailen to km 36 Jaen	09h00 – 20h00	Direction Bailen
A8	Km 169 Laredo to km 139,2 Castro-Urdiales	16h00 – 21h00	Bilbao
A-15	Km 134.5 Gorriti to km 139.76 Areso	00h00 – 22h00	Guipúzcoa
A-1	Km 391 Ziordia to km 405.45 Alsasua	00h00 – 22h00	Alava/Guipúzcoa
N-121 A	Km 65.5 Bera to km 68.44 Endarlatsa	00h00 – 22h00	Guipúzcoa
N-121 B	Km 45 Arraioz to km 73.26 Dantxarinea	00h00 – 22h00	French border
N135	Km 21 Zubiri to km 66.49 Luzaide/Valcarlos	00h00 – 22h00	French border
N230	Km 149.2 Aneto to km 133.6 Ginaste	13h00 – 19h00	Benabarre
N230	Km 120.9 Bonansa to km 119.5 Buiria	13h00 – 19h00	Benabarre
N230	Km 116.10 Santoréns to km 64.10 Benabarre	13h00 – 19h00	Benabarre

#### 20 April (Monday)

Road	Section	Hours	Direction
A3	Km 275 Utiel to Km 352 Valencia	13h00 – 22h00	Entrance Valencia

#### 24 April (Friday)

Road	Section	Hours	Direction
A6178/CR500	Km 0 Nuestra Señora de la Cabeza to Km 34.306 Minas Diógenes	15h00 – 24h00	Both directions
A6177	Km 0 Adújar to Km 32.37 Santuario Nuestra Señora de la Cabeza	15h00 – 24h00	Both directions

#### 25, 26 and 27 April (Saturday, Sunday and Monday)

Road	Section	Hours	Direction
A6178/CR500	Km 0 Nuestra Señora de la Cabeza to Km 34.306 Minas Diógenes	00h00 – 24h00	Both directions
A6177	Km 0 Adújar to Km 32.37 Santuario Nuestra Señora de la Cabeza	00h00 – 24h00	Both directions

#### 30 April (Thursday)

Road	Section	Hours	Direction
A6/AP6	Km 11.65 Interchange M40 (Madrid) to km 61.3 San Rafael	16h00 – 22h00	Exit Madrid
A1	Km 11.8 Interchange M40 (Madrid) to km 50 Venturada	16h00 – 22h00	Exit Madrid
A2	Km 18.3 Interchange M45 (Madrid) to km 38.7 Meco	16h00 – 22h00	Exit Madrid
R2	Km 17.1 Interchange M50 Madrid to km 37.5 Meco	16h00 – 22h00	Exit Madrid
A3	Km 13 Interchange M50 (Madrid) to km 80.4 Tarancon	13h00 – 22h00	Both directions
R3	Km 7.3 Interchange M50 (Madrid) to km 29.4 Arganda	13h00 – 22h00	Exit Madrid
A4	Km 17.3 Interchange M50 (Madrid) to km 62 Ocana	13h00 – 22h00	Exit Madrid
R4	Km 0 Interchange M50 (Madrid) to km 52.5 Dos Barrios	13h00 – 22h00	Exit Madrid
A5	Km 15.6 Interchange M50 (Madrid) to km 106 Talavera de la Reina	16h00 – 22h00	Both directions
R5	Km 15 Arroyomolinos (interchange AP41) to km 30.5 Navalcarnero	16h00 – 22h00	Exit Madrid
NVI	Km 42.5 Collado Villalba to km 62.5 San Rafael	16h00 – 22h00	Exit Madrid
M501	Km 4 Interchange M50 (Madrid) to km 59.5 San Martin de Valdeiglesias	16h00 – 22h00	Exit Madrid
N122	Km 466 Zamora to km 538 Trabazos (border with Portugal)	16h00 – 24h00	Both directions
N631	Km 0 S. Cebrian de Castro N630 to km 57 Rionegro del Puente N525	15h00 – 24h00	Both directions

### 1 May (Friday)

Road	Section	Hours	Direction
A6/AP6	Km 11.65 Interchange M40 (Madrid) to km 61.3 San Rafael	8h00 – 15h00	Exit Madrid
A1	Km 11.8 Interchange M40 (Madrid) to km 50 Venturada	8h00 – 15h00	Exit Madrid
A2	Km 18.3 Interchange M45 (Madrid) to km 38.7 Meco	8h00 – 15h00	Exit Madrid
R2	Km 17.1 Interchange M50 Madrid to km 37.5 Meco	8h00 – 15h00	Exit Madrid
A3	Km 13 Interchange M50 (Madrid) to km 80.4 Tarancon	7h00 – 15h00	Both directions
R3	Km 7.3 Interchange M50 (Madrid) to km 29.4 Arganda	7h00 – 15h00	Exit Madrid
A4	Km 17.3 Interchange M50 (Madrid) to km 62 Ocana	7h00 – 15h00	Exit Madrid
R4	Km 0 Interchange M50 (Madrid) to km 52.5 Dos Barrios	7h00 – 15h00	Exit Madrid
A5	Km 15.6 Interchange M50 (Madrid) to km 106 Talavera de la Reina	8h00 – 15h00	Both directions
R5	Km 15 Arroyomolinos (interchange AP41) to km 30.5 Navalcarnero	8h00 – 15h00	Exit Madrid
NVI	Km 42.5 Collado Villalba to km 62.5 San Rafael	8h00 – 15h00	Exit Madrid
M501	Km 4 Interchange M50 (Madrid) to km 59.5 San Martin de Valdeiglesias	8h00 – 15h00	Exit Madrid
N631	Km 0 S. Cebrian de Castro N630 to km 57 Rionegro del Puente N525	00h00 – 24h00	Both directions
A3	Km 275 Utiel to Km 352 Valencia	13h00 – 22h00	Entrance Valencia
N122	Km 466 Zamora (A11) to km 538 Trabazos (border with Portugal)	8h00 – 15h00 16h00 – 23h00	Both directions

### 2 May (Saturday)

Road	Section	Hours	Direction
A382	Km 0 Enlace con AP4 to km 11 Jerez de la Frontera	08h00 – 18h00	Both directions

### 3 May (Sunday)

Road	Section	Hours	Direction
A-1	Km 118,3 Boceguillas to km 11,8 interchange M40 (Madrid)	16h00 – 22h00	Entrance Madrid
A-2	Km 102 Almadrones to km 10,8 Interchange M40 (Madrid)	16h00 – 22h00	Entrance Madrid
A3	Km 177 Atalaya del Canavate to km 6.9 Interchange M40 (Madrid)	16h00 – 24h00	Entrance Madrid
A3	Km 25 Arganda (exit 25) to km 80.4 Tarancon	16h00 – 24h00	Exit Madrid
A4	Km 122 Madrideos to km 6.7 Interchange M40 (Madrid)	16h00 – 22h00	Entrance Madrid
A5	Km 126 Talavera de la Reina to km 11.8 Interchange M40 (Madrid)	16h00 – 24h00	Entrance Madrid
A5	Km 15.6 Madrid (interchange M50) to km 126 Talavera de la Reina	16h00 – 24h00	Exit Madrid
A6	Km 123 Arevalo to km 110 Adanero	16h00 – 24h00	Entrance Madrid
AP6	Km 110 Adanero to km 60.5 San Rafael	16h00 – 24h00	Entrance Madrid
A6	Km 22.3 Las Rozas (interchange M50) to km 6.8 Madrid	16h00 – 24h00	Entrance Madrid
N VI	Km 110 Adanero to km 42.5 Collado Villalba	16h00 – 24h00	Entrance Madrid
AP51	Km 104.8 Avila to km 81,8 Villacastin (interchange AP6)	16h00 – 24h00	Entrance Madrid
AP61	Km 88.55 Segovia to km 61.50 San Rafael (interchange AP6)	16h00 – 24h00	Entrance Madrid
N110	Km 246 Berrocalejo Aragona to km 228 Villacastin (interchange AP6)	16h00 – 24h00	Entrance Madrid
N603	Km 74.9 Otero de Herreros to km 64 San Rafael (interchange AP6)	16h00 – 24h00	Entrance Madrid
M501	Km 59.5 S. Martin de Valdeiglesias to km 0 Interchange M40 (Madrid)	16h00 – 22h00	Entrance Madrid
A3	Km 352 Valencia to Km 292 Requena	13h00 – 22h00	Exit Valencia
A4	Km 323 Andújar to Km 230 Almuradiel	09h00 – 22h00	Entrance Madrid
A4	Km 230 Almuradiel to Km 300 Bailén	09h00 – 22h00	Entrance Sevilla
A44	Km 0 Bailén to Km 36 Jaén	09h00 – 12h00	Entrance Bailén
A382	Km 0 Enlace con AP4 to km 11 Jerez de la Frontera	08h00 – 18h00	Both directions
N631	Km 0 S. Cebrian de Castro (N630) to km 57 Rionegro del Puente (N525)	00h00 – 24h00	Both directions
N122	Km 466 Zamora (A11) to km 538 Trabazos (Portugal border)	16h00 – 23h00	Both directions
A6	Km 184 Tordesillas (interchange A62) to km 123 Arévalo (Ávila)	16h00 – 23h00	Madrid
A62	Km 155 Tordesillas (interchange A6) to km 125 Valladolid	16h00 – 23h00	Burgos

A1	Km 242 Burgos-Castañares to km 249 Rubena	16h00 – 21h00	Vitoria
AP1	Km 0 Burgos-Castañares to km 77 Miranda de Ebro	16h00 – 21h00	Vitoria
N1	Km 249 Rubena to km 336 Treviño	16h00 – 21h00	Vitoria

*7 and 20 May (Thursday and Wednesday)*

Road	Section	Hours	Direction
A-15	Km 134.5 Gorriti to km 139.76 Areso	22h00 – 24h00	Guipúzcoa
A-1	Km 391 Ziordia to km 405.45 Alsasua	22h00 – 24h00	Alava/Guipúzcoa
N-121 A	Km 65.5 Bera to km 68.44 Endarlatsa	22h00 – 24h00	Guipúzcoa
N-121 B	Km 45 Arraioz to km 73.26 Dantxarinea	22h00 – 24h00	French border
N135	Km 21 Zubiri to km 66.49 Luzaide/Valcarlos	22h00 – 24h00	French border

*8 and 21 May (Friday and Thursday)*

Road	Section	Hours	Direction
A-15	Km 134.5 Gorriti to km 139.76 Areso	00h00 – 22h00	Guipúzcoa
A-1	Km 391 Ziordia to km 405.45 Alsasua	00h00 – 22h00	Alava/Guipúzcoa
N-121 A	Km 65.5 Bera to km 68.44 Endarlatsa	00h00 – 22h00	Guipúzcoa
N-121 B	Km 45 Arraioz to km 73.26 Dantxarinea	00h00 – 22h00	French border
N135	Km 21 Zubiri to km 66.49 Luzaide/Valcarlos	00h00 – 22h00	French border

*17 May (Saturday)*

Road	Section	Hours	Direction
A-1	Km 118,3 Boceguillas to km 11,8 interchange M40 (Madrid)	16h00 – 22h00	Entrance Madrid
A-2	Km 102 Almadrones to km 10,8 Interchange M40 (Madrid)	16h00 – 22h00	Entrance Madrid
A3	Km 177 Atalaya del Canavate to km 6.9 Interchange M40 (Madrid)	16h00 – 24h00	Entrance Madrid
A3	Km 25 Arganda (exit 25) to km 80.4 Tarancon	16h00 – 24h00	Exit Madrid
A4	Km 122 Madrideojos to km 6.7 Interchange M40 (Madrid)	16h00 – 22h00	Entrance Madrid
A5	Km 126 Talavera de la Reina to km 11.8 Interchange M40 (Madrid)	16h00 – 24h00	Entrance Madrid
A5	Km 15.6 Madrid (interchange M50) to km 126 Talavera de la Reina	16h00 – 24h00	Exit Madrid
A6	Km 123 Arevalo to km 110 Adanero	16h00 – 24h00	Entrance Madrid
AP6	Km 110 Adanero to km 60.5 San Rafael	16h00 – 24h00	Entrance Madrid
A6	Km 22.3 Las Rozas (interchange M50) to km 6.8 Madrid	16h00 – 24h00	Entrance Madrid
N VI	Km 110 Adanero to km 42.5 Collado Villalba	16h00 – 24h00	Entrance Madrid
AP51	Km 104.8 Avila to km 81,8 Villacastin (interchange AP6)	16h00 – 24h00	Entrance Madrid
AP61	Km 88.55 Segovia to km 61.50 San Rafael (interchange AP6)	16h00 – 24h00	Entrance Madrid
N110	Km 246 Berrocalejo Aragona to km 228 Villacastin (interchange AP6)	16h00 – 24h00	Entrance Madrid
N603	Km 74.9 Otero de Herreros to km 64 San Rafael (interchange AP6)	16h00 – 24h00	Entrance Madrid
M501	Km 59.5 S. Martin de Valdeiglesias to km 0 Interchange M40 (Madrid)	16h00 – 22h00	Entrance Madrid
A6	Km 184 Tordesillas (interchange A62) to km 123 Arévalo (Ávila)	16h00 – 23h00	Madrid

*24 May (Saturday)*

Road	Section	Hours	Direction
A483	Km 14 Almonte South (A474) to km 27 Almonte (El Rocío)	6h00 – 16h00	Both directions
A474	Km 48.7 Almonte to km 50.5 Almonte (interchange A483)	6h00 – 10h00	Both directions

*From 27 May (Wednesday) to 2 June (Tuesday)*

Road	Section	Hours	Direction
A483	Km 14 Almonte Sur (N474) to km 27 Almonte (El Rocío)	09h00 – 22h00	Both directions

*1 June (Monday)*

Road	Section	Hours	Direction
A-15	Km 134.5 Gorriti to km 139.76 Areso	00h00 – 22h00	Guipúzcoa
A-1	Km 391 Ziordia to km 405.45 Alsasua	00h00 – 22h00	Alava/Guipúzcoa
N-121 A	Km 65.5 Bera to km 68.44 Endarlatsa	00h00 – 22h00	Guipúzcoa
N-121 B	Km 45 Arraioz to km 73.26 Dantxarinea	00h00 – 22h00	French border
N135	Km 21 Zubiri to km 66.49 Luzaide/Valcarlos	00h00 – 22h00	French border

*6, 13, 20 and 27 June (Saturdays)*

Road	Section	Hours	Direction
A8	Km 139.2 Castro-Urdiales to km 169 Laredo	11h00 – 14h00	Santander

*7, 14, 21 and 28 June (Sunday)*

Road	Section	Hours	Direction
A45	Km 142 Málaga to Km 115 Alto Las Pedrizas	17h00 – 24h00	Córdoba
N631	Km 0 San Cebrián de Castro (N630) to Km 57 Rionegro del Puente (N525)	00h00 – 24h00	Both directions

*13 July (Monday)*

Road	Section	Hours	Direction
A-15	Km 134.5 Gorriti to km 139.76 Areso	22h00 – 24h00	Guipúzcoa
A-1	Km 391 Ziordia to km 405.45 Alsasua	22h00 – 24h00	Alava/Guipúzcoa
N-121 A	Km 65.5 Bera to km 68.44 Endarlatsa	22h00 – 24h00	Guipúzcoa
N-121 B	Km 45 Arraioz to km 73.26 Dantxarinea	22h00 – 24h00	French border
N135	Km 21 Zubiri to km 66.49 Luzaide/Valcarlos	22h00 – 24h00	French border

*14 July (Tuesday)*

Road	Section	Hours	Direction
A-15	Km 134.5 Gorriti to km 139.76 Areso	00h00 – 22h00	Guipúzcoa
A-1	Km 391 Ziordia to km 405.45 Alsasua	00h00 – 22h00	Alava/Guipúzcoa
N-121 A	Km 65.5 Bera to km 68.44 Endarlatsa	00h00 – 22h00	Guipúzcoa
N-121 B	Km 45 Arraioz to km 73.26 Dantxarinea	00h00 – 22h00	French border
N135	Km 21 Zubiri to km 66.49 Luzaide/Valcarlos	00h00 – 22h00	French border

*24 July (Friday)*

Road	Section	Hours	Direction
A54	Km 67 Arzúa to km 93 Santiago	14h00 – 24h00	Both directions
SC11	Km 0 Santiago (access to AP9) to km 2.1 Santiago	14h00 – 24h00	Both directions
N547	Km 48 Melide to km 88.7 Lavacolla	14h00 – 24h00	Both directions
SC20	Km 0 Ringroad Santiago to km 10.5 Milladoiro	14h00 – 24h00	Both directions
AC841	Km 0 Santiago to km 15 Pontevea	14h00 – 24h00	Both directions
AC543	Km 0 Santiago to km 14 Brion	14h00 – 24h00	Both directions

*25 July (Saturday)*

Road	Section	Hours	Direction
A54	Km 67 Arzúa to km 93 Santiago	14h00 – 24h00	Both directions
SC11	Km 0 Santiago (access to AP9) to km 2.1 Santiago	14h00 – 24h00	Both directions
N547	Km 48 Melide to km 88.7 Lavacolla	14h00 – 24h00	Both directions
SC20	Km 0 Ringroad Santiago to km 10.5 Milladoiro	14h00 – 24h00	Both directions
AC841	Km 0 Santiago to km 15 Pontevea	14h00 – 24h00	Both directions
AC543	Km 0 Santiago to km 14 Brion	14h00 – 24h00	Both directions

*31 July (Friday)*

Road	Section	Hours	Direction
A6/AP6	Km 11.65 Interchange M40 (Madrid) to km 61.3 San Rafael	16h00 – 22h00	Exit Madrid
A1	Km 11.8 Interchange M40 (Madrid) to km 50 Venturada	16h00 – 22h00	Exit Madrid
A2	Km 18.3 Interchange M45 (Madrid) to km 38.7 Meco	16h00 – 22h00	Exit Madrid
R2	Km 17.1 Interchange M50 Madrid to km 37.5 Meco	16h00 – 22h00	Exit Madrid
A3	Km 13 Interchange M50 (Madrid) to km 80.4 Tarancon	13h00 – 22h00	Both directions
R3	Km 7.3 Interchange M50 (Madrid) to km 29.4 Arganda	13h00 – 22h00	Exit Madrid
A4	Km 17.3 Interchange M50 (Madrid) to km 62 Ocana	13h00 – 22h00	Exit Madrid
R4	Km 0 Interchange M50 (Madrid) to km 52.5 Dos Barrios	13h00 – 22h00	Exit Madrid
A5	Km 15.6 Interchange M50 (Madrid) to km 106 Talavera de la Reina	16h00 – 22h00	Both directions
R5	Km 15 Arroyomolinos (interchange AP41) to km 30.5 Navalcarnero	16h00 – 22h00	Exit Madrid
NVI	Km 42.5 Collado Villalba to km 62.5 San Rafael	16h00 – 22h00	Exit Madrid
M501	Km 4 Interchange M50 (Madrid) to km 59.5 San Martin de Valdeiglesias	16h00 – 22h00	Exit Madrid
N631	Km 0 S. Cebrian de Castro N630 to km 57 Rionegro del Puente N525	00h00 – 24h00	Both directions
N122	Km 466 Zamora (A11) to km 538 Trabazos (border with Portugal)	16h00 – 22h00	Both directions
A8	Km 139.2 Castro-Urdiales to km 169 Laredo	17h00 – 21h00	Santander

*1 August (Saturday)*

Road	Section	Hours	Direction
A6/AP6	Km 11.65 Interchange M40 (Madrid) to km 61.3 San Rafael	8h00 – 15h00	Exit Madrid
A1	Km 11.8 Interchange M40 (Madrid) to km 50 Venturada	8h00 – 15h00	Exit Madrid
A2	Km 18.3 Interchange M45 (Madrid) to km 38.7 Meco	8h00 – 13h00	Exit Madrid
R2	Km 17.1 Interchange M50 (Madrid) to km 37.5 Meco	8h00 – 13h00	Exit Madrid
A3	Km 13 Interchange M50 (Madrid) to km 80.4 Tarancon	7h00 – 13h00	Both directions
R3	Km 7.3 Interchange M50 (Madrid) to km 29.4 Arganda	7h00 – 13h00	Exit Madrid
A4	Km 17.3 Interchange M50 (Madrid) to km 62 Ocana	7h00 – 13h00	Exit Madrid
R4	Km 0 Interchange M50 (Madrid) to km 52.5 Dos Barrios	7h00 – 13h00	Exit Madrid
A5	Km 15.6 interchange M 50 (Madrid) to km 106 Talavera de la Reina	8h00 – 15h00	Both directions
R5	Km 15 Arroyomolinos (interchange AP41) to km 30.5 Navalcarnero	8h00 – 15h00	Exit Madrid
NVI	Km 42.5 Villalba to km 62.5 San Rafael	8h00 – 15h00	Exit Madrid
M501	Km 4 Interchange M50 (Madrid) to km 59.5 San Martin de Valdeiglesias	8h00 – 13h00	Exit Madrid
N122	Km 466 Zamora (A11) to km 538 Trabazos (border with Portugal)	8h00 – 15h00	Both directions
A8	Km 139.2 Castro-Urdiales to km 169 Laredo	10h00 – 15h00	Santander

*2 August (Sunday)*

Road	Section	Hours	Direction
N122	Km 466 Zamora (A11) to km 538 Trabazos (border with Portugal)	16h00 – 22h00	Both directions

*8 August (Saturday)*

Road	Section	Hours	Direction
N634	Km 327 Llovio (Ribadesella) to km 382 Lieres (Pola de Serio)	7h00 – 24h00	Both directions
N625	Km 155 Cangas de Onis to km 162 Arriondas	7h00 – 24h00	Both directions

*15 August (Saturday)*

Road	Section	Hours	Direction
A3	Km 275 Utiel to km 352 Valencia	10h00 – 15h00	Entrance Valencia
A3	Km 352 Valencia to km 292 Requena	10h00 – 15h00	Exit Valencia
N122	Km 466 Zamora (A11) to km 538 Trabazos (border with Portugal)	8h00 – 15h00	Both directions

16, 28 and 30 August (Sunday, Friday and Sunday)

Road	Section	Hours	Direction
N122	Km 466 Zamora (A11) to km 538 Trabazos (border with Portugal)	16h00 – 24h00	Both directions

29 August (Saturday)

Road	Section	Hours	Direction
N122	Km 466 Zamora (A11) to km 538 Trabazos (border with Portugal)	8h00 – 15h00	Both directions

5 September (Saturday)

Road	Section	Hours	Direction
A8	Km 139,2 Castro-Urdiales to km 169 Laredo	11h00 – 14h00	Santander

3 October (Saturday)

Road	Section	Hours	Direction
N211	Km 228 Calanda to Km 270 Caspe	10h00 – 20h00	Both directions
N232	Km 120 Valdealgofa to Km 166 Híjar	10h00 – 20h00	Both directions
A2404	Km 0 Alcañiz to Km 2 Alcañiz	10h00 – 20h00	Both directions
TE35	Km 0 Alcañiz (interchange TE-V-7032) to Km 3.3 Alcañiz	10h00 – 20h00	Both directions
TE-V-1336	Km 0 Híjar to Km 14 Alcañiz	10h00 – 20h00	Both directions
TE-V-7032	Km 0 Alcañiz to Km 9 Alcañiz (Interchange TE35)	10h00 – 20h00	Both directions
TE-V-7033	Km 2 Alcañiz to Km 8 Alcañiz	10h00 – 20h00	Both directions
CHE0904	Km 0 Alcañiz to Km 5.6 Alcañiz	10h00 – 20h00	Both directions

4 October (Sunday)

Road	Section	Hours	Direction
N211	Km 228 Calanda to Km 270 Caspe	08h00 – 20h00	Both directions
N232	Km 120 Valdealgofa to Km 166 Híjar	08h00 – 20h00	Both directions
A2404	Km 0 Alcañiz to Km 2 Alcañiz	08h00 – 20h00	Both directions
TE35	Km 0 Alcañiz (interchange TE-V-7032) to Km 3.3 Alcañiz	08h00 – 20h00	Both directions
TE-V-1336	Km 0 Híjar to Km 14 Alcañiz	08h00 – 20h00	Both directions
TE-V-7032	Km 0 Alcañiz to Km 9 Alcañiz (Interchange TE35)	08h00 – 20h00	Both directions
TE-V-7033	Km 2 Alcañiz to Km 8 Alcañiz	08h00 – 20h00	Both directions
CHE0904	Km 0 Alcañiz to Km 5.6 Alcañiz	08h00 – 20h00	Both directions

8 October (Thursday)

Road	Section	Hours	Direction
A3	Km 352 Valencia to km 292 Requena	13h00 – 22h00	Exit Valencia

9 October (Friday)

Road	Section	Hours	Direction
A6/AP6	Km 11.65 Interchange M40 (Madrid) to km 61.3 San Rafael	16h00 – 22h00	Exit Madrid
A1	Km 11.8 Interchange M40 (Madrid) to km 50 Venturada	16h00 – 22h00	Exit Madrid
A2	Km 18.3 Interchange M45 (Madrid) to km 38.7 Meco	16h00 – 22h00	Exit Madrid
R2	Km 17.1 Interchange M50 (Madrid) to km 37.5 Meco	16h00 – 22h00	Exit Madrid
A3	Km 13 Interchange M50 (Madrid) to km 80.4 Tarancon	16h00 – 22h00	Both directions
R3	Km 7.3 Interchange M50 (Madrid) to km 29.4 Arganda	16h00 – 22h00	Exit Madrid
A4	Km 17.3 Interchange M50 (Madrid) to km 62 Ocana	16h00 – 22h00	Exit Madrid
R4	Km 0 Interchange M50 (Madrid) to km 52.5 Dos Barrios	16h00 – 22h00	Exit Madrid
A5	Km 15.6 interchange M 50 (Madrid) to km 106 Talavera de la Reina	16h00 – 22h00	Both directions
R5	Km 15 Arroyomolinos (interchange AP41) to km 30.5 Navalcarnero	16h00 – 22h00	Exit Madrid
NVI	Km 42.5 Collado Villalba to km 62.5 San Rafael	16h00 – 22h00	Exit Madrid
M501	Km 4 Interchange M50 (Madrid) to km 59.5 San Martin de Valdeiglesias	16h00 – 22h00	Exit Madrid
N631	Km 0 S. Cebrían de Castro (N630) to km 57 Rionegro del Puente (N525)	15h00 – 24h00	Both directions

N122	Km 466 Zamora (A11) to km 538 Trabazos (border with Portugal)	16h00 – 23h00	Both directions
A8	Km 139.2 Castro-Urdiales to km 169 Laredo	17h00 – 21h00	Santander
A3	Km 352 Valencia to km 292 Requena	10h00 – 15h00	Exit Valencia

### 10 October (Saturday)

Road	Section	Hours	Direction
A6/AP6	Km 11.65 Interchange M40 (Madrid) to km 61.3 San Rafael	08h00 – 15h00	Exit Madrid
A1	Km 11.8 Interchange M40 (Madrid) to km 50 Venturada	08h00 – 15h00	Exit Madrid
A2	Km 18.3 Interchange M45 (Madrid) to km 38.7 Meco	08h00 – 13h00	Exit Madrid
R2	Km 17.1 Interchange M50 (Madrid) to km 37.5 Meco	08h00 – 13h00	Exit Madrid
A3	Km 13 Interchange M50 (Madrid) to km 80.4 Tarancon	08h00 – 13h00	Both directions
R3	Km 7.3 Interchange M50 (Madrid) to km 29.4 Arganda	08h00 – 13h00	Exit Madrid
A4	Km 17.3 Interchange M50 (Madrid) to km 62 Ocana	08h00 – 13h00	Exit Madrid
R4	Km 0 Interchange M50 (Madrid) to km 52.5 Dos Barrios	08h00 – 13h00	Exit Madrid
A5	Km 15.6 interchange M 50 (Madrid) to km 106 Talavera de la Reina	08h00 – 15h00	Both directions
R5	Km 15 Arroyomolinos (interchange AP41) to km 30.5 Navalcarnero	08h00 – 15h00	Exit Madrid
NVI	Km 42.5 Collado Villalba to km 62.5 San Rafael	08h00 – 15h00	Exit Madrid
M501	Km 4 Interchange M50 (Madrid) to km 59.5 San Martin de Valdeiglesias	08h00 – 13h00	Exit Madrid
N122	Km 466 Zamora (A11) to km 538 Trabazos (border with Portugal)	08h00 – 15h00	Both directions
N631	Km 0 S. Cebrian de Castro to km 57 Rionegro del Puente	00h00 – 24h00	Both directions
A8	Km 139.2 Castro-Urdiales to km 169 Laredo	11h00 – 14h00	Santander

### 12 October (Monday)

Road	Section	Hours	Direction
A1	Km 118.3 Boceguillas to km 11.8 Interchange M40 (Madrid)	16h00 – 22h00	Entrance Madrid
A2	Km 102 Almadrones to km 10.8 Interchange M40 (Madrid)	16h00 – 22h00	Entrance Madrid
A3	Km 177 Atalaya del Canavate to km 6.9 Interchange M40 (Madrid)	16h00 – 24h00	Entrance Madrid
A3	Km 25 Arganda (exit 25) to km 80.4 Tarancon	16h00 – 24h00	Exit Madrid
A4	Km 122 Madrideojos to km 6.7 Interchange M40 (Madrid)	16h00 – 22h00	Entrance Madrid
A5	Km 126 Talavera de la Reina to km 11.8 Interchange M40 (Madrid)	16h00 – 24h00	Entrance Madrid
A5	Km 15.6 Interchange M 50 (Madrid) to km 126 Talavera de la Reina	16h00 – 24h00	Exit Madrid
A6	Km 123 Arevalo to km 110 Adanero	16h00 – 24h00	Entrance Madrid
AP6	Km 110 Adanero to km 60.5 San Rafael	16h00 – 24h00	Entrance Madrid
A6	Km 22.3 Las Rozas (interchange M50) to km 6.8 Madrid	16h00 – 24h00	Entrance Madrid
NVI	Km 110 Adanero to km 42.5 Collado Villalba	16h00 – 24h00	Entrance Madrid
AP51	Km 104.8 Avila to km 81.8 Villacastin (interchange AP6)	16h00 – 24h00	Entrance Madrid
AP61	Km 88.55 Segovia to km 61.50 San Rafael (interchange AP6)	16h00 – 24h00	Entrance Madrid
N110	Km 246 Berrocalejo Aragona to km 228 Villacastin (interchange AP6)	16h00 – 24h00	Entrance Madrid
N603	Km 74.9 Otero de Herreros to km 64 San Rafael (interchange AP6)	16h00 – 24h00	Entrance Madrid
M501	Km 59.5 S. Martin de Valdeiglesias to km 0 interchange M40 (Madrid)	16h00 – 22h00	Entrance Madrid
A3	Km 275 Utiel to km 352 Valencia	13h00 – 22h00	Entrance Valencia
A3	Km 352 Valencia to km 292 Requena	13h00 – 22h00	Exit Valencia
A1	Km 242 Burgos-Castañares to km 249 Rubena	16h00 – 21h00	Vitoria
AP1	Km 0 Burgos-Castañares to km 77 Miranda de Ebro	16h00 – 21h00	Vitoria
N1	Km 249 Rubena to km 336 Treviño	16h00 – 21h00	Vitoria
A8	Km 169 Laredo to km 139.2 Castro-Urdiales	16h00 – 21h00	Bilbao
N122	Km 466 Zamora (A11) to km 538 Trabazos (border with Portugal)	16h00 – 23h00	Both directions
N631	Km 0 S. Cebrian de Castro (N630) to km 57 Rionegro del Puente (N525)	00h00 – 24h00	Both directions
A62	Km 155 Tordesillas (change A6) to Km 125 Valladolid	16h00 – 23h00	Burgos
A6	Km 184 Tordesillas (interchange A62) to Km 123 Arévalo (Ávila)	16h00 – 23h00	Madrid

N230	Km 149.2 Aneto to km 133.6 Ginaste	13h00 – 19h00	Benabarre
N230	Km 120.9 Bonansa to km 119.5 Buiria	13h00 – 19h00	Benabarre
N230	Km 116.10 Santoréns to km 64.10 Benabarre	13h00 – 19h00	Benabarre

*18 October (Sunday)*

Road	Section	Hours	Direction
A12	Km 4.12 Pamplona to km 78.18 Lazagurria	8h00 – 22h00	Both directions
NA132	Km 0 Estella-Lizarra to km 33 Tafalla	8h00 – 22h00	Both directions
NA132A	Km 0 Estella-Lizarra to km 27 Zúñiga	8h00 – 22h00	Both directions
NA1110	Km 0 Galar to km 74 Viana	8h00 – 22h00	Both directions
NA700	Km 0 Pamplona to km 42.78 Estella-Lizarra	8h00 – 22h00	Both directions
NA120	Km 0 Estella-Lizarra to km 47.73 Limit Guipúzcoa	8h00 – 22h00	Both directions
NA718	Km 0 Estella-Lizarra to km 38.70 Olazti-Olazagutia	8h00 – 22h00	Both directions

*30 October (Friday)*

Road	Section	Hours	Direction
A6/AP6	Km 11.65 Interchange M40 (Madrid) to km 61.3 San Rafael	16h00 – 22h00	Exit Madrid
A1	Km 11.8 Interchange M40 (Madrid) to km 50 Venturada	16h00 – 22h00	Exit Madrid
A2	Km 18.3 Interchange M45 (Madrid) to km 38.7 Meco	16h00 – 22h00	Exit Madrid
R2	Km 17.1 Interchange M50 (Madrid) to km 37.5 Meco	16h00 – 22h00	Exit Madrid
A3	Km 13 Interchange M50 (Madrid) to km 80.4 Tarancon	16h00 – 22h00	Both directions
R3	Km 7.3 Interchange M50 (Madrid) to km 29.4 Arganda	16h00 – 22h00	Exit Madrid
A4	Km 17.3 Interchange M50 (Madrid) to km 62 Ocana	16h00 – 22h00	Exit Madrid
R4	Km 0 Interchange M50 (Madrid) to km 52.5 Dos Barrios	16h00 – 22h00	Exit Madrid
A5	Km 15.6 interchange M 50 (Madrid) to km 106 Talavera de la Reina	16h00 – 22h00	Both directions
R5	Km 15 Arroyomolinos (interchange AP41) to km 30.5 Navalcarnero	16h00 – 22h00	Exit Madrid
NVI	Km 42.5 Collado Villalba to km 62.5 San Rafael	16h00 – 22h00	Exit Madrid
M501	Km 4 Interchange M50 (Madrid) to km 59.5 San Martin de Valdeiglesias	16h00 – 22h00	Exit Madrid
N122	Km 466 Zamora (A11) to km 538 Trabazos (border with Portugal)	16h00 – 22h00	Both directions
N631	Km 0 S. Cebrian de Castro to km 57 Rionegro del Puente	15h00 – 24h00	Both directions

*31 October (Saturday)*

Road	Section	Hours	Direction
A6/AP6	Km 11.65 Interchange M40 (Madrid) to km 61.3 San Rafael	8h00 – 15h00	Exit Madrid
A1	Km 11.8 Interchange M40 (Madrid) to km 50 Venturada	8h00 – 15h00	Exit Madrid
A2	Km 18.3 Interchange M45 (Madrid) to km 38.7 Meco	8h00 – 13h00	Exit Madrid
R2	Km 17.1 Interchange M50 (Madrid) to km 37.5 Meco	8h00 – 13h00	Exit Madrid
A3	Km 13 Interchange M50 (Madrid) to km 80.4 Tarancon	8h00 – 13h00	Both directions
R3	Km 7.3 Interchange M50 (Madrid) to km 29.4 Arganda	8h00 – 13h00	Exit Madrid
A4	Km 17.3 Interchange M50 (Madrid) to km 62 Ocana	8h00 – 13h00	Exit Madrid
R4	Km 0 Interchange M50 (Madrid) to km 52.5 Dos Barrios	8h00 – 13h00	Exit Madrid
A5	Km 15.6 interchange M 50 (Madrid) to km 106 Talavera de la Reina	8h00 – 15h00	Both directions
R5	Km 15 Arroyomolinos (interchange AP41) to km 30.5 Navalcarnero	8h00 – 15h00	Exit Madrid
NVI	Km 42.5 Collado Villalba to km 62.5 San Rafael	8h00 – 15h00	Exit Madrid
M501	Km 4 Interchange M50 (Madrid) to km 59.5 San Martin de Valdeiglesias	8h00 – 13h00	Exit Madrid
N122	Km 466 Zamora (A11) to km 538 Trabazos (border with Portugal)	8h00 – 15h00	Both directions
N631	Km 0 S. Cebrian de Castro to km 57 Rionegro del Puente	00h00 – 24h00	Both directions



1 November (Sunday)

Road	Section	Hours	Direction
N631	Km 0 S. Cebrian de Castro to km 57 Rionegro del Puente	00h00 – 24h00	Both directions
N122	Km 466 Zamora (A11) to km 538 Trabazos (border with Portugal)	8h00 – 15h00	Both directions

2 November (Monday)

Road	Section	Hours	Direction
A1	Km 118.3 Boceguillas to km 11.8 Interchange M40 (Madrid)	16h00 – 22h00	Entrance Madrid
A2	Km 102 Almadrones to km 10.8 Interchange M40 (Madrid)	16h00 – 22h00	Entrance Madrid
A3	Km 177 Atalaya del Canavate to km 6.9 Interchange M40 (Madrid)	16h00 – 24h00	Entrance Madrid
A3	Km 25 Arganda (exit 25) to km 80.4 Tarancon	16h00 – 24h00	Exit Madrid
A4	Km 122 Madrideojos to km 6.7 Interchange M40 (Madrid)	16h00 – 22h00	Entrance Madrid
A5	Km 126 Talavera de la Reina to km 11.8 Interchange M40 (Madrid)	16h00 – 24h00	Entrance Madrid
A5	Km 15.6 Interchange M 50 (Madrid) to km 126 Talavera de la Reina	16h00 – 24h00	Exit Madrid
A6	Km 123 Arevalo to km 110 Adanero	16h00 – 24h00	Entrance Madrid
AP6	Km 110 Adanero to km 60.5 San Rafael	16h00 – 24h00	Entrance Madrid
A6	Km 22.3 Las Rozas (interchange M50) to km 6.8 Madrid	16h00 – 24h00	Entrance Madrid
NVI	Km 110 Adanero to km 42.5 Collado Villalba	16h00 – 24h00	Entrance Madrid
AP51	Km 104.8 Avila to km 81.8 Villacastin (interchange AP6)	16h00 – 24h00	Entrance Madrid
AP61	Km 88.55 Segovia to km 61.50 San Rafael (interchange AP6)	16h00 – 24h00	Entrance Madrid
N110	Km 246 Berrocalejo Aragona to km 228 Villacastin (interchange AP6)	16h00 – 24h00	Entrance Madrid
N603	Km 74.9 Otero de Herreros to km 64 San Rafael (interchange AP6)	16h00 – 24h00	Entrance Madrid
M501	Km 59.5 S. Martin de Valdeiglesias to km 0 interchange M40 (Madrid)	16h00 – 22h00	Entrance Madrid
A1	Km 242 Burgos-Castañares to km 249 Rubena	16h00 – 21h00	Vitoria
AP1	Km 0 Burgos-Castañares to km 77 Miranda de Ebro	16h00 – 21h00	Vitoria
N1	Km 249 Rubena to km 336 Treviño	16h00 – 21h00	Vitoria
N122	Km 466 Zamora (A11) to km 538 Trabazos (border with Portugal)	16h00 – 22h00	Both directions
N631	Km 0 S. Cebrian de Castro (N630) to km 57 Rionegro del Puente (N525)	00h00 – 24h00	Both directions
A62	Km 155 Tordesillas (change A6) to Km 125 Valladolid	16h00 – 23h00	Burgos
A6	Km 184 Tordesillas (interchange A62) to Km 123 Arévalo (Ávila)	16h00 – 23h00	Madrid

9 November (Monday)

Road	Section	Hours	Direction
A1	Km 118.3 Boceguillas to km 11.8 Interchange M40 (Madrid)	16h00 – 22h00	Entrance Madrid
A2	Km 102 Almadrones to km 10.8 Interchange M40 (Madrid)	16h00 – 22h00	Entrance Madrid
A3	Km 177 Atalaya del Canavate to km 6.9 Interchange M40 (Madrid)	16h00 – 24h00	Entrance Madrid
A3	Km 25 Arganda (exit 25) to km 80.4 Tarancon	16h00 – 24h00	Exit Madrid
A4	Km 122 Madrideojos to km 6.7 Interchange M40 (Madrid)	16h00 – 22h00	Entrance Madrid
A5	Km 126 Talavera de la Reina to km 11.8 Interchange M40 (Madrid)	16h00 – 24h00	Entrance Madrid
A5	Km 15.6 Interchange M 50 (Madrid) to km 126 Talavera de la Reina	16h00 – 24h00	Exit Madrid
A6	Km 123 Arevalo to km 110 Adanero	16h00 – 24h00	Entrance Madrid
AP6	Km 110 Adanero to km 60.5 San Rafael	16h00 – 24h00	Entrance Madrid
A6	Km 22.3 Las Rozas (interchange M50) to km 6.8 Madrid	16h00 – 24h00	Entrance Madrid
NVI	Km 110 Adanero to km 42.5 Collado Villalba	16h00 – 24h00	Entrance Madrid
AP51	Km 104.8 Avila to km 81.8 Villacastin (interchange AP6)	16h00 – 24h00	Entrance Madrid
AP61	Km 88.55 Segovia to km 61.50 San Rafael (interchange AP6)	16h00 – 24h00	Entrance Madrid
N110	Km 246 Berrocalejo Aragona to km 228 Villacastin (interchange AP6)	16h00 – 24h00	Entrance Madrid
N603	Km 74.9 Otero de Herreros to km 64 San Rafael (interchange AP6)	16h00 – 24h00	Entrance Madrid
M501	Km 59.5 S. Martín de Valdeiglesias to km 0 interchange M40 (Madrid)	16h00 – 22h00	Entrance Madrid
A6	Km 184 Tordesillas (interchange A62) to Km 123 Arévalo (Ávila)	16h00 – 23h00	Madrid

*10 November (Tuesday)*

Road	Section	Hours	Direction
A-15	Km 134.5 Gorriti to km 139.76 Areso	22h00 – 24h00	Guipúzcoa
A-1	Km 391 Ziordia to km 405.45 Alsasua	22h00 – 24h00	Alava/Guipúzcoa
N-121 A	Km 65.5 Bera to km 68.44 Endarlatsa	22h00 – 24h00	Guipúzcoa
N-121 B	Km 45 Arraioz to km 73.26 Dantxarinea	22h00 – 24h00	French border
N135	Km 21 Zubiri to km 66.49 Luzaide/Valcarlos	22h00 – 24h00	French border

*11 November (Wednesday)*

Road	Section	Hours	Direction
A-15	Km 134.5 Gorriti to km 139.76 Areso	00h00 – 22h00	Guipúzcoa
A-1	Km 391 Ziordia to km 405.45 Alsasua	00h00 – 22h00	Alava/Guipúzcoa
N-121 A	Km 65.5 Bera to km 68.44 Endarlatsa	00h00 – 22h00	Guipúzcoa
N-121 B	Km 45 Arraioz to km 73.26 Dantxarinea	00h00 – 22h00	French border
N135	Km 21 Zubiri to km 66.49 Luzaide/Valcarlos	00h00 – 22h00	French border

*13 November (Friday)*

Road	Section	Hours	Direction
CV50	Km 72.6 Cheste to km 76.2 Cheste	17h00 – 24h00	Both directions
CV378	Km 0 Cheste to km 4.9 Cheste	17h00 – 24h00	Both directions
CV383	Km 0 Cheste to km 11.6 Loriguilla	7h00 – 24h00	Both directions
CV3845	Km 0 Cheste to km 3.5 Cheste	7h00 – 24h00	Both directions

*14 November (Saturday)*

Road	Section	Hours	Direction
A3	Km 352 Valencia to Km 319 Buñol	07h00 – 13h00	Exit Valencia
A3	Km 275 Utiel to Km 352 Valencia	14h00 – 22h00	Entrance Valencia
CV50	Km 72.6 Cheste to km 76.2 Cheste	00h00 – 6h00 17h00 – 24h00	Both directions
CV378	Km 0 Cheste to km 4.9 Cheste	00h00 – 24h00	Both directions
CV383	Km 0 Cheste to km 11.6 Loriguilla	00h00 – 24h00	Both directions
CV3845	Km 0 Cheste to km 3.5 Cheste	00h00 – 24h00	Both directions

*15 November (Sunday)*

Road	Section	Hours	Direction
A3	Km 352 Valencia to Km 319 Buñol	07h00 – 13h00	Exit Valencia
A3	Km 275 Utiel to Km 352 Valencia	14h00 – 22h00	Entrance Valencia
CV50	Km 72.6 Cheste to km 76.2 Cheste	00h00 – 20h00	Both directions
CV378	Km 0 Cheste to km 4.9 Cheste	00h00 – 20h00	Both directions
CV383	Km 0 Cheste to km 11.6 Loriguilla	00h00 – 20h00	Both directions
CV3845	Km 0 Cheste to km 3.5 Cheste	07h00 – 13h00	Both directions

*4 December (Friday)*

Road	Section	Hours	Direction
A6/AP6	Km 11.65 Interchange M40 (Madrid) to km 61.3 San Rafael	16h00 – 22h00	Exit Madrid
A1	Km 11.8 Interchange M40 (Madrid) to km 50 Venturada	16h00 – 22h00	Exit Madrid
A2	Km 18.3 Interchange M45 (Madrid) to km 38.7 Meco	16h00 – 22h00	Exit Madrid
R2	Km 17.1 Interchange M50 (Madrid) to km 37.5 Meco	16h00 – 22h00	Exit Madrid
A3	Km 13 Interchange M50 (Madrid) to km 80.4 Tarancon	16h00 – 22h00	Exit Madrid
R3	Km 7.3 Interchange M50 (Madrid) to km 29.4 Arganda	16h00 – 22h00	Exit Madrid
A4	Km 17.3 Interchange M50 (Madrid) to km 62 Ocana	16h00 – 22h00	Exit Madrid
R4	Km 0 Interchange M50 (Madrid) to km 52.5 Dos Barrios	16h00 – 22h00	Exit Madrid

A5	Km 15.6 interchange M 50 (Madrid) to km 106 Talavera de la Reina	16h00 – 22h00	Both directions
R5	Km 15 Arroyomolinos (interchange AP41) to km 30.5 Navalcarnero	16h00 – 22h00	Exit Madrid
NVI	Km 42.5 Collado Villalba to km 62.5 San Rafael	16h00 – 22h00	Exit Madrid
M501	Km 4 Interchange M50 (Madrid) to km 59.5 San Martin de Valdeiglesias	16h00 - 22h00	Exit Madrid
N631	Km 0 S. Cebrian de Castro (N630) to km 57 Rionegro del Puente (N525)	15h00 – 24h00	Both directions
N122	Km 466 Zamora (A11) to km 538 Trabazos (border with Portugal)	16h00 – 22h00	Both directions
A8	Km 139.2 Castro-Urdiales to km 169 Laredo	17h00 – 21h00	Santander

### 5 December (Saturday)

Road	Section	Hours	Direction
A6/AP6	Km 11.65 Interchange M40 (Madrid) to km 61.3 San Rafael	8h00 – 15h00	Exit Madrid
A1	Km 11.8 Interchange M40 (Madrid) to km 50 Venturada	8h00 – 15h00	Exit Madrid
A2	Km 18.3 Interchange M45 (Madrid) to km 38.7 Meco	8h00 – 13h00	Exit Madrid
R2	Km 17.1 Interchange M50 (Madrid) to km 37.5 Meco	8h00 – 13h00	Exit Madrid
A3	Km 13 Interchange M50 (Madrid) to km 80.4 Tarancon	8h00 – 13h00	Exit Madrid
R3	Km 7.3 Interchange M50 (Madrid) to km 29.4 Arganda	8h00 – 13h00	Exit Madrid
A4	Km 17.3 Interchange M50 (Madrid) to km 62 Ocana	8h00 – 13h00	Exit Madrid
R4	Km 0 Interchange M50 (Madrid) to km 52.5 Dos Barrios	8h00 – 13h00	Exit Madrid
A5	Km 15.6 interchange M 50 (Madrid) to km 106 Talavera de la Reina	8h00 – 15h00	Both directions
R5	Km 15 Arroyomolinos (interchange AP41) to km 30.5 Navalcarnero	8h00 – 15h00	Exit Madrid
NVI	Km 42.5 Collado Villalba to km 62.5 San Rafael	8h00 – 15h00	Exit Madrid
M501	Km 4 Interchange M50 (Madrid) to km 59.5 San Martin de Valdeiglesias	8h00 - 13h00	Exit Madrid
N631	Km 0 S. Cebrian de Castro (N630) to km 57 Rionegro del Puente (N525)	00h00 – 24h00	Both directions
N122	Km 466 Zamora (A11) to km 538 Trabazos (border with Portugal)	8h00 – 15h00	Both directions
A8	Km 139.2 Castro-Urdiales to km 169 Laredo	11h00 – 14h00	Santander

### 8 December (Tuesday)

Road	Section	Hours	Direction
A1	Km 118.3 Boceguillas to km 11.8 Interchange M40 (Madrid)	16h00 – 22h00	Entrance Madrid
A2	Km 102 Almadrones to km 10.8 Interchange M40 (Madrid)	16h00 – 22h00	Entrance Madrid
A3	Km 177 Atalaya del Canavate to km 6.9 Interchange M40 (Madrid)	16h00 – 24h00	Entrance Madrid
A3	Km 25 Arganda (Exit 25) to km 80.4 Tarancon	16h00 – 24h00	Exit Madrid
A4	Km 122 Madrideojos to km 6.7 Interchange M40 (Madrid)	16h00 – 22h00	Entrance Madrid
A5	Km 126 Talavera de la Reina to km 11.8 Interchange M40 (Madrid)	16h00 – 24h00	Entrance Madrid
A5	Km 15.6 Interchange M50 (Madrid) to km 126 Talavera de la Reina	16h00 – 24h00	Exit Madrid
A6	Km 123 Arevalo to km 110 Adanero	16h00 – 24h00	Entrance Madrid
AP6	Km 110 Adanero to km 60.5 San Rafael	16h00 – 24h00	Entrance Madrid
A6	Km 22.3 Las Rozas (interchange M50) to km 6.8 Madrid	16h00 – 24h00	Entrance Madrid
NVI	Km 110 Adanero to km 42.5 Collado Villalba	16h00 – 24h00	Entrance Madrid
AP51	Km 104.8 Avila to km 81.8 Villacastin (interchange AP6)	16h00 – 24h00	Entrance Madrid
AP61	Km 88.55 Segovia to km 61.50 San Rafael (interchange AP6)	16h00 – 24h00	Entrance Madrid
N110	Km 246 Berrocalejo Aragona to km 228 Villacastin (interchange AP6)	16h00 – 24h00	Entrance Madrid
N603	Km 74.9 Otero de Herreros to km 64 San Rafael (interchange AP6)	16h00 – 24h00	Entrance Madrid
M501	Km 59.5 S. Martin de Valdeiglesias to km 0 interchange M40 (Madrid)	16h00 – 22h00	Entrance Madrid
A3	Km 352 Valencia to km 292 Requena	13h00 – 22h00	Exit Valencia
N631	Km 0 S. Cebrian de Castro (N630) to km 57 Rionegro del Puente (N525)	00h00 – 24h00	Both directions
N122	Km 466 Zamora (A11) to km 538 Trabazos (border with Portugal)	16h00 – 22h00	Both directions
A4	Km 323 Andújar to Km 230 Almuradiel	09h00 – 22h00	Entrance Madrid
A4	Km 230 Almuradiel to Km 300 Bailén	09h00 – 22h00	Entrance Sevilla
A44	Km 0 Bailén to Km 36 Jaén	09h00 – 22h00	Entrance Bailén

A6	Km 184 Tordesillas (interchange A62) to Km 123 Arévalo (Ávila)	16h00 – 23h00	Madrid
A62	Km 155 Tordesillas (interchange A6) to Km 125 Valladolid	16h00 – 24h00	Burgos

**25 December (Friday)**

Road	Section	Hours	Direction
N230	Km 64.1 Benabarre to km 116.10 Santoréns	8h00 – 12h00	French border
N230	Km 119.5 Buirra to km 120.9 Bonansa	8h00 – 12h00	French border
N230	Km 133.6 Ginaste to km 149.2 Aneto	8h00 – 12h00	French border

**27 December (Sunday)**

Road	Section	Hours	Direction
N230	Km 149.2 Aneto to km 133.6 Ginaste	13h00 – 19h00	Benabarre
N230	Km 120.9 Bonansa to km 119.5 Buirra	13h00 – 19h00	Benabarre
N230	Km 116.10 Santoréns to km 64.10 Benabarre	13h00 – 19h00	Benabarre
A8	Km 169 Laredo to km 139.2 Castro-Urdiales	16h00 – 21h00	Bilbao

**Temporary restrictions on traffic for the improvement of road safety in sections with high accident rates**

**Every day of the year from 0:00 to 24:00**

Road	Beginning		End		Vehicles	Direction
	PK	Area	PK	Area		
N340	957	Nules	997	Oropesa	MMA>7.5t	Both
N340	1012.2	Torreblanca	1058.44	Border Castellón – Tarragona	4 axles or more	Both
N232	446.71	Gimileo	330.875	Border Navarra – La Rioja	4 axles or more	Both
N124	45.99	Border Alava – La Rioja	39	Gimileo	4 axles or more (except origin or destiny Haro)	Both

**C. Transport of dangerous goods and abnormal transport**

**Vehicles concerned** Vehicles transporting dangerous goods

**Prohibition** Sunday 12 April from 8h00 to 24h00;  
Friday 31 July from 13h00 to 24h00;  
Saturday 1 August from 08h00 to 15h00.

**Exceptions** the transport of liquid gas for domestic use to the distribution point or to the users; the transport of goods for the supply of service stations; the transport of fuel to ports, airports and seasonal bases of fire-fighting aircraft, for the supply of ships or aircraft; the transport of fuel for the supply of rail transport; the transport of heating oil for domestic use; the transport of gas for hospitals or for home care.

**Vehicles concerned** Abnormal load vehicles transporting dangerous goods

**Prohibition** Sunday 12 April from 8h00 to 24h00;  
Monday 13 April from 08h00 to 24h00 (Extremadura and Madrid);  
Friday 31 July from 16h00 to 24h00  
Saturday 1 August from 08h00 to 15h00.

**Routes:** If the purpose of the transport operation is the distribution of dangerous goods to the final recipient or user, the driver must take the route which is best suited, taking account of road safety and the flow of traffic. He must use bypasses and ringroads since access to urban areas is authorised only for loading and unloading.

As far as possible, vehicles must use the *Red de itinerarios para mercancías peligrosas (RIMP)* (network of routes for dangerous goods):

#### **ANDALUCÍA**

A-4 DOSBARRIOS - SEVILLA (SE-30) - DOS HERMANAS (AP-4) JAÉN CÓRDOBA SEVILLA PTO. REAL - S. FERNANDO (TRES CAMINOS pk.12 CA-33) CÁDIZ

A-7 ALGECIRAS - GUADIARO CÁDIZ TORREMOLINOS - MURCIA - MONFORTE MÁLAGA GRANADA ALMERÍA

A-32 BAILÉN (A-44) - TORREPEROGIL (N-322) JAÉN

A-44/ A-44a BAILÉN - GRANADA (A-44a, circunvalación pk. 117-139) - VÉLEZ BENAUDALLA (A-7) JAÉN GRANADA

A-45 CÓRDOBA (A-4) - ALTO PEDRIZAS (AP-46) CÓRDOBA MÁLAGA

A-48 SAN FERNANDO - VEJER CÁDIZ

A-49 SEVILLA - FRONT. PORTUGAL SEVILLA HUELVA

A-66 VIRGEN DEL CAMINO (AP-66) - SEVILLA (SE-30) HUELVA SEVILLA

A-92 SEVILLA - ALMERÍA SEVILLA MÁLAGA GRANADA ALMERIA

A-92M ENTRE A-92 Y A-45 MÁLAGA

A-92-N/ A-91 GUADIX - PTO. LUMBRERAS GRANADA ALMERÍA

A-316 JAÉN (A-44) - ÚBEDA (N-322) JAÉN

A-381 JEREZ F. (AP-4) - ALGECIRAS CÁDIZ

A-382/ A-384 JEREZ F. (AP-4) - ANTEQUERA CÁDIZ MÁLAGA

A-8028 SE-30 - ENLACE A-92 SEVILLA

AP-4 DOS HERMANAS (A-4) - PTO. REAL (CA-35) SEVILLA CÁDIZ

AP-7 CREVILLENTE - VERA (A-7) ALMERÍA GUADIARO - TORREMOLINOS CÁDIZ MÁLAGA

AP-46 A-45 (ALTO PEDRIZAS) - MÁLAGA MÁLAGA

CA-33 CÁDIZ - SAN FERNANDO CÁDIZ

CA-35 CIRCUNVALACIÓN CÁDIZ CÁDIZ

GR-16 A-7 - PUERTO MOTRIL (ACCESO ESTE) GRANADA

N-340 VEJER - ALGECIRAS CÁDIZ

N-420 MONTORO - PUERTOLLANO CÓRDOBA

N-432 BADAJOZ - CÓRDOBA CÓRDOBA

N-433 EL GARROBO (ENLACE A-66) - FRONTERA PORTUGAL SEVILLA HUELVA

N-435 HUELVA - N-432 (LA ALBUERA) HUELVA SE-20/ SE-30/ SE-40 CIRCUNVALACIÓN SEVILLA SEVILLA

#### **ARAGÓN**

A-2 TARACENA - ZARAGOZA ZARAGOZA

A-22 L.P. LLEIDA - SIÉTAMO HUESCA

A-23 SAGUNTO - LANAVE (N-330) TERUEL ZARAGOZA HUESCA

AP-2 ZARAGOZA - L.P. LLEIDA ZARAGOZA HUESCA

AP-68 ZARAGOZA - L.P. ÁLAVA ZARAGOZA

N-234 CALAMOCHA - SORIA TERUEL ZARAGOZA

N-240 SIÉTAMO - HUESCA HUESCA

N-240/ A-21 JACA - L.P. NAVARRA HUESCA ZARAGOZA

N-330/ A-23 LANAVE (N-330) - FRONTERA FRANCIA HUESCA

N-420 A-3 (LA ALMARCHA) - CUENCA - N-330 - TERUEL TERUEL

Z-40 CIRCUNVALACIÓN ZARAGOZA ZARAGOZA

#### **ASTURIAS**

A-8 L.P. VIZCAYA - BAAMONDE (A-6) ASTURIAS

A-64 VILLAVICIOSA - OVIEDO ASTURIAS

A-66 SERÍN (A-8) - CAMPOMANES ASTURIAS

AP-66 CAMPOMANES - LEÓN (N-120) ASTURIAS

#### **CANTABRIA**

A-8 L.P. VIZCAYA - BAAMONDE (A-6) CANTABRIA

A-67 S-30 (SANTANDER) - VTA. BAÑOS CANTABRIA

S-30 A-67 (SANTANDER) - A-8 CANTABRIA

#### **CASTILLA-LA MANCHA**

A-2 MADRID (M-45) - TARACENA (\*) GUADALAJARA TARACENA - ZARAGOZA GUADALAJARA

A-3 ARGANDA - VALENCIA CUENCA

A-4 MADRID (M-50) - DOSBARRIOS (\*) TOLEDO DOSBARRIOS - SEVILLA (SE-30) - DOS HERMANAS (AP-4) TOLEDO CIUDAD REAL

A-5 NAVALCARNERO - FRONTERA PORTUGAL  
TOLEDO

A-30 ALBACETE - pk.137 (ENLACE A-7) ALBACETE

A-31 ATALAYA CAÑAVATE - ALICANTE CUENCA  
ALBACETE

A-35 ALMANSA - XÁTIVA ALBACETE

A-40 MOCEJÓN (AP-41) - MAQUEDA TOLEDO OCAÑA  
(R-4) - CUENCA TOLEDO CUENCA

A-41 PUERTOLLANO - CIUDAD REAL CIUDAD REAL

A-43 CIUDAD REAL - MANZANARES - ATALAYA  
CAÑAVATE CIUDAD REAL CUENCA

AP-36 OCAÑA - LA RODA TOLEDO CUENCA ALBACETE

AP-41 MADRID (R-5) - MOCEJÓN (A-40) TOLEDO

CM-40 CIRCUNVALACIÓN TOLEDO TOLEDO

CM-41 VALMOJADO (A-5) - YUNCOS (AP-41) TOLEDO

CM-42 TOLEDO (A-42) - TOMELLOSO TOLEDO  
CIUDAD REAL

CM-45 CIUDAD REAL (A-41) - ALMAGRO (CM-412)  
CIUDAD REAL

CM-211 MINGLANILLA - ALMODÓVAR CUENCA

CM-220 ALMODÓVAR PINAR - CUENCA CUENCA

**CASTILLA Y LEÓN**

A-1 MADRID (M-50) - BURGOS SEGOVIA BURGOS  
MIRANDA EBRO - L.P. ÁLAVA / L.P. ÁLAVA - L.P.  
GUIPÚZCOA BURGOS

A-6/AP-6 MADRID - A CORUÑA SEGOVIA ÁVILA  
VALLADOLID ZAMORA LEÓN

A-11 TUDELA DE DUERO - VALLADOLID VALLADOLID  
TORDESILLAS - ZAMORA VALLADOLID ZAMORA

A-15/ SO-20 MEDINACELI (A-2) - SORIA SORIA

A-50 ÁVILA (AV-20) - SALAMANCA ÁVILA  
SALAMANCA

A-52 BENAVENTE - O PORRIÑO ZAMORA

A-62 BURGOS - F. OÑORO (Pk.352,5) BURGOS  
PALENCIA VALLADOLID ZAMORA SALAMANCA

A-65 PALENCIA - ENLACE N-610 PALENCIA

A-66 VIRGEN DEL CAMINO (AP-66) - SEVILLA (SE-30)  
LEÓN ZAMORA SALAMANCA

A-67 S-30 (SANTANDER) - VTA. BAÑOS PALENCIA

A-73 BURGOS - QUINTANAORTUÑO BURGOS

A-231 ONZONILLA (A-66) - BURGOS LEÓN PALENCIA  
BURGOS

A-601 VALLADOLID - SEGOVIA VALLADOLID SEGOVIA

A-610 PALENCIA - MAGAZ (A-62) PALENCIA

AP-1 BURGOS - MIRANDA DE EBRO BURGOS

AP-51 ÁVILA - A-6 (VILLACASTÍN) ÁVILA SEGOVIA

AP-61 AP-6 (SAN RAFAEL) - SEGOVIA SEGOVIA

AP-66 CAMPOMANES - LEÓN (N-120) LEÓN

AP-71 LEÓN - ASTORGA LEÓN

AV-20 CIRCUNVALACIÓN ÁVILA ÁVILA

BU-30 CIRCUNVALACIÓN BURGOS BURGOS

CL-615 ENLACE A-65 / CL-613 / CL-615 (PALENCIA) -  
CARRIÓN PALENCIA

LE-30/ A-60 VIRGEN DEL CAMINO (A-66) - SANTAS  
MARTAS (A-231) LEÓN

N-111 SORIA - AP-68 (LOGROÑO) SORIA

N-120/ OU-11 PONFERRADA - OURENSE (A-52) LEÓN

N-122/ A-11 SORIA - TUDELA DE DUERO SORIA  
BURGOS VALLADOLID

N-122 ZAMORA - FRONTRA. PORTUGAL ZAMORA

N-234 CALAMOCHA - SORIA SORIA

N-403 MAQUEDA - ÁVILA ÁVILA

N-601/ VA-12 ADANERO-VALLADOLID ÁVILA  
SEGOVIA VALLADOLID

N-620 FUENTES OÑORO (Pk.348,5) - FRONT.  
PORTUGAL (Pk.351,7) SALAMANCA

SA-20 RONDA SUR SALAMANCA SALAMANCA

SG-20 CIRCUNVALACIÓN SEGOVIA SEGOVIA

VA-30 CIRCUNVALACIÓN VALLADOLID VALLADOLID

**COMUNIDAD VALENCIANA**

A-3 ARGANDA - VALENCIA VALENCIA

A-7 TORREMOLINOS - MURCIA - MONFORTE  
ALICANTE A-77 (ENLACE AP-7) - VALENCIA  
ALICANTE VALENCIA SAGUNTO (AP-7) - NULES  
VALENCIA CASTELLÓN

A-23 SAGUNTO - LANAVE (N-330) VALENCIA  
CASTELLÓN

A-31 ATALAYA CAÑAVATE - ALICANTE ALICANTE

A-35 ALMANSA - XÁTIVA VALENCIA

A-38 SOLLANA (AP-7) - SUECA VALENCIA

A-70 ENLACE A-77 - ENLACE A-7 ALICANTE

A-77 ENLACE AP-7 - ENLACE A-70 ALICANTE

AP-7 L.P. TARRAGONA - MONFORTE CASTELLÓN  
VALENCIA ALICANTE CREVILLENTE - VERA (A-7)  
ALICANTE

CS-22 PTO.GRAO (CASTELLÓN) - ENLACE N-340/AP-7  
CASTELLÓN

CV-10 NULES - BENLLOCH (CV-13) CASTELLÓN

CV-35 VALENCIA (A-7) - CASINOS VALENCIA

N-330 ALMANSA - REQUENA (A-3) VALENCIA

N-420 A-3 (LA ALMARCHA) - CUENCA - N-330 - TERUEL VALENCIA

V-21 PUZOL - VALENCIA VALENCIA

V-30 PUERTO VALENCIA - A-7 VALENCIA

V-31 ENLACE V-30 (VALENCIA) - A-7 (SILLA) VALENCIA

### **EXTREMADURA**

A-5 NAVALCARNERO - FRONTERA PORTUGAL CÁCERES BADAJOZ

A-58 TRUJILLO - CÁCERES CÁCERES

A-66 VIRGEN DEL CAMINO (AP-66) - SEVILLA (SE-30) CÁCERES BADAJOZ

EX-A1 A-5 (NAVALMORAL) - MORALEJA CÁCERES

EX-A2 MIAJADAS - RUECAS (N-430) CÁCERES BADAJOZ

N-430 A-5 (MÉRIDA) - CIUDAD REAL BADAJOZ

N-432 BADAJOZ - CÓRDOBA BADAJOZ

N-435 HUELVA - N-432 (LA ALBUERA) BADAJOZ

### **GALICIA**

A-6/AP-6 MADRID - A CORUÑA LUGO A CORUÑA

A-8 L.P. VIZCAYA - BAAMONDE (A-6) LUGO

A-52 BENAVENTE - O PORRIÑO OURENSE PONTEVEDRA

A-54 NADELA (A-6) - PALAS REI LUGO

A-54/SC-21 SANTIAGO - AEROP. LAVACOLLA - ARZÚA A CORUÑA

A-55 VIGO - TUI PONTEVEDRA

A-75 VERIN (A-52) - FRONTERA PORTUGAL OURENSE

AC-10 PUERTO A CORUÑA - AC-11 A CORUÑA

AC-11 A CORUÑA - AP-9 / AC-12 A CORUÑA

AC-12 A CORUÑA - S. PEDRO DE NOS (N-VI) A CORUÑA

AC-14 A CORUÑA - LEDOÑO (A-6) A CORUÑA

AC-15 AG-55 - PTO. EXTERIOR A CORUÑA A CORUÑA

AG-11 PADRÓN (AP-9) - RIBEIRA A CORUÑA

AG-31 A-52 - CELANOVA OURENSE

AG-41 CURRO (AP-9) - SANXENXO PONTEVEDRA

AG-46/VG-4.5 PUENTE RANDE (AP-9) - CANGAS PONTEVEDRA

AG-55 A CORUÑA - BAIÓ (STA. IRENE) A CORUÑA

AG-56 SANTIAGO (AP-9) - BRION A CORUÑA

AG-59 SANTIAGO (AP-53) - A RAMALLOSA A CORUÑA

AP-9F/AP-9 FERROL - A CORUÑA - TUI A CORUÑA PONTEVEDRA

AP-9V TEIS - VIGO PONTEVEDRA

AP-53/AG-53 SANTIAGO - DOZÓN - TOÉN (A-52) A CORUÑA PONTEVEDRA OURENSE

FE-12/AG-64 FERROL - VILALBA (A-8) A CORUÑA LUGO

FE-15 ACCESO NORTE PTO. FERROL A CORUÑA

N-120/OU-11 PONFERRADA - OURENSE (A-52) OURENSE

N-550 REDONDELA - A-52 PONTEVEDRA

N-552 REDONDELA - VIGO PONTEVEDRA

PO-11/PO-10 MARÍN - AP-9 - PONTEVEDRA (FFCC) PONTEVEDRA

SC-20 CIRCUNVALACIÓN SANTIAGO A CORUÑA

VG-20/AG-57 VIGO - BAIONA - AP-9 PONTEVEDRA

### **MADRID**

A-1 MADRID (M-50) - BURGOS MADRID

A-2 (\*) MADRID (M-45) - TARACENA MADRID

A-3 (\*) MADRID (M-50) - ARGANDA MADRID

A-3 ARGANDA - VALENCIA MADRID

A-4 (\*) MADRID (M-50) - DOSBARRIOS MADRID

A-5 (\*) MADRID (M-50) - NAVALCARNERO MADRID

A-6/AP-6 MADRID - A CORUÑA MADRID

AP-41 MADRID (R-5) - MOCEJÓN (A-40) MADRID

M-40 ENTRE pk. 29 y pk.46 (17 km. DEL ARCO OESTE) MADRID ENTRE pk. 57 y pk.3 (6 km. DEL ARCO NORTE) MADRID

M-45/M-50 CIRCUNVALACIÓN MADRID MADRID

M-607 M-40 (ARCO NORTE) - COLMENAR VIEJO MADRID

N-400 TOLEDO - ONTÍGOLA (A-4) MADRID

N-403 MAQUEDA - ÁVILA MADRID

R-2 MADRID - TARACENA MADRID

R-3 MADRID - ARGANDA MADRID

R-4 MADRID - OCAÑA MADRID

R-5 MADRID - NAVALCARNERO MADRID

### **MURCIA**

A-7 TORREMOLINOS - MURCIA - MONFORTE MURCIA

A-30 ALBACETE - Pk. 137 (ENLACE A-7) MURCIA Pk. 150 (ENLACE MU-31) - CARTAGENA (CT-33) MURCIA

A-33 BLANCA (A-30) - YECLA MURCIA

A-92-N/ A-91 GUADIX - PTO. LUMBRERAS MURCIA

AP-7 CREVILLENTE - VERA (A-7) MURCIA

CT-32/ CT-33/ CT-34 A-30 - AP-7 / CARTAGENA / ESCOMBRERAS MURCIA

MU-30 ALCANTARILLA (ENLACE A-7) - EL PALMAR (ENLACE MU-31) MURCIA

MU-31 EL PALMAR (ENLACE MU-30) - Pk. 150 de A-30 MURCIA

RM-11 LORCA (A-7) - AGUILAS (AP-7) MURCIA

RM-15 CARAVACA CRUZ - ENLACE A-7 MURCIA

RM-19 PTO. CADENA (A-30) - S. JAVIER (AP-7) MURCIA

RM-23 ENLACE RM-2 - RM-3 MURCIA

#### NAVARRA

A-10 ENLACE AP-15 / A-15 - ALSASUA (A-1) NAVARRA

*\* Traffic authorised only between 23h00 and 6h00 the following day.*

#### DANGEROUS GOODS

ROAD	SECTION	CITY	HOURS
M40	Km 46 to Km 57	Del Pardo Tunnels	07h00 – 10h00 Working days
M40	Km 57 to Km 46	Del Pardo Tunnels	18h00 – 21h00 Working days
M40	Km 25 to Km 9	from A42 to A2	07h00 – 10h00 Working days
M40	Km 9 to Km 25	from A2 to A42	18h00 – 21h00 Working days
M50	Km 68.9 to Km 74.1	Boadilla Tunnels – Valdepastores	07h00 – 10h00 Working days
M50	Km 77.7 to Km 72.7	Boadilla Tunnels – Valdepastores	18h00 – 21h00 Working days
M111	Km 1.1 to Km 5	Barajas Tunnel	06h00 – 23h00 every day
N234	Km 352.8 to Km 361	Soria	08h00 – 23h00 30 May, 6 and 25 June
N330	Km 666.7 to Km 672.5	Somport Tunnel	
N433	Km 35.4 to Km 104.2	Interchange N435	11h00 – 22h00 Saturdays on November and December
CA36	Km 2.3 to Km 6	José León de Carranza Bridge	00h00 – 24h00 every day

#### ABNORMAL LOADS

ROAD	SECTION	HOURS	ORIENTATION	CITY
A1	Km 11.8 to Km 50	07h00 – 09h00	Unrowing	Madrid
		18h00 – 21h00	Growing	
A2	Km 10.8 to Km 38	07h00 – 09h00	Ungrowing	Madrid

A-12/LO-20 CIZUR (A-15) - LO-20 - RECAJO (AP-68) NAVARRA

A-15 IRURTZUN - L.P. GUIPÚZCOA NAVARRA

A-21 L.P. ZARAGOZA - NOÁIN (AP-15) NAVARRA

AP-15 AP-68 - IRURTZUN NAVARRA

AP-68 ZARAGOZA - L.P. ÁLAVA NAVARRA

NA-5001 IMÁRCOAIN (AP-15) - CENTRO TRANSPORTE DE PAMPLONA NAVARRA

#### LA RIOJA

A-12 LOGROÑO (LO-20) - STO. DOMINGO CALZADA LA RIOJA

A-12/LO-20 CIZUR (A-15) - LO-20 - RECAJO (AP-68) LA RIOJA

AP-68 ZARAGOZA - L.P. ÁLAVA LA RIOJA

N-111 SORIA - AP-68 (LOGROÑO) LA RIOJA



		18h00 – 21h00	Growing	
A3	Km 7 to Km 40	07h00 – 09h00	Ungrowing	Madrid
		18h00 – 21h00	Growing	
A4	Km 6.7 to Km 30	07h00 – 09h00	Ungrowing	Madrid
		18h00 – 21h00	Growing	
A42	Km 6.2 to Km 27.5	07h00 – 09h00	Ungrowing	Madrid
		18h00 – 21h00	Growing	
A5	Km 11.2 to Km 35	07h00 – 09h00	Ungrowing	Madrid
		18h00 – 21h00	Growing	
A6	Km 6.8 to Km 39.5	07h00 – 09h00	Ungrowing	Madrid
		18h00 – 21h00	Growing	
M607	Km 9.2 to Km 39.4	07h00 – 09h00	Ungrowing	Madrid
		18h00 – 21h00	Growing	
M40	Km 0 to Km 61.3	07h00 – 09h00	Both Directions	Madrid
		18h00 – 21h00	Both Directions	
M45	Km 0 to Km 31	07h00 – 09h00	Both Directions	Madrid
		18h00 – 21h00	Both Directions	
M50	Km 0 to Km 84.5	07h00 – 09h00	Both Directions	Madrid
		18h00 – 21h00	Both Directions	
M501	Km 0 to Km 21.7	07h00 – 09h00	Ungrowing	Madrid
		18h00 – 21h00	Growing	
M505	Km 0 to Km 29.5	07h00 – 09h00	Ungrowing	Madrid
		18h00 – 21h00	Growing	
M506	Km 0 to Km 53	07h00 – 09h00	Both Directions	Madrid
		18h00 – 21h00	Both Directions	
N234	Km 352.8 to Km 361	08h00 – 23h00 30 May, 6 and 25 June	Both Directions	Soria
SE30	Km 10 to Km 12	07h00 – 10h00	Both Directions	Sevilla
		13h00 – 16h30	Both Directions	
A44a	Km 117 to km 139	07h00 – 10h00	Both Directions	Granada
		13h00 – 16h30	Both Directions	

## II Restrictions – Basque Region

### A. Restrictions on specific dates for goods vehicles of over 7.5t MPW

<b>Prohibition</b>	Saturdays, Sundays and public holidays between 6 June and 6 September, from 11h00 to 14h00.
<b>Area</b>	A8 - from km 119,5 Motorway del Cantabrico to km 139,21 Cantabria, in the direction of Cantabria; N1/A1 - from km 352 Interchange N-622 to km 336 Trevino, in the direction of Burgos; N1/A1 - from km 329 Trevino to km 321 Burgos, in the direction of Burgos.

<b>Prohibition</b>	Sundays and public holidays between 6 June and 6 September from 16h00 to 21h00.
<b>Area</b>	A8 - from km 139,21 Cantabria to km 119,5 in the direction of Bilbao; N1/A1 - from km 321 L.P. Burgos to km 329 Trevino, in the direction of Vitoria – Gasteiz; N1/A1 - from km 336 Trevino to km 352 Interchange N622, direction of Vitoria-Gasteiz.
<b>Prohibition</b>	On 31 January, 26 June, 9 October and 4 December from 17h00 to 21h00; On 4 January, 27 June, 10 October and 5 December from 11h00 to 14h00.
<b>Area</b>	A8 - from km 119,5 Motorway del Cantabrico to km 139,21 Cantabria, in the direction of Cantabria; N634 - from km 107 to km 136.14 Cantabria, in the direction of Cantabria.
<b>Prohibition</b>	On 6 January, 12 October, 8 and 27 December and 1 January 2021 from 16h00 to 21h00.
<b>Area</b>	A8 – from km 139,21 Cantabria to km 119,5 in the direction of Bilbao; N634 - from km 136.140 Cantabria to km 107, in the direction of Bilbao.
<b>Prohibition</b>	on 18 March and 8 April from 17h00 to 21h00; on 19 March and 9 April (except N1/A1) and 25 July from 10h00 to 15h00 on 9 April: N1/A1 from 08h00 to 14h00
<b>Area</b>	A8 - from km 119,5 Motorway del Cantabrico to km 139,21 Cantabria, in the direction of Cantabria; N634 - from km 107 to km 136,14 Cantabria, in the direction of Cantabria; AP1 – from km 83.20 to km 77.20, direction Burgos N1/A1 - from km 352 Interchange N622 to km 336 Treviño, in the direction of Burgos; N1/A1 - from km 329 Treviño to km 321 L.P. Burgos, in the direction of Burgos; N240 - from km 55.77 Bizkaia to km 23.08 Biskaia, in the direction of Vitoria-Gasteiz; N240 - from km 23.08 Araba to km 4.9 Araba, in the direction of Vitoria-Gasteiz.
<b>Prohibition</b>	On 31 July from 17h00 to 21h00; On 1 August from 10h00 to 15h00.
<b>Area</b>	A8 - from km 119,5 Motorway del Cantabrico to km 139,21 Cantabria, in the direction of Cantabria; N634 - from km 107 to km 136,14 Cantabria, in the direction of Cantabria; AP1 – from Burgos – Cantábrico km 83.20 to km 77.20, in the direction of Brugos. N1/A1 - from km 352 Interchange N622 to km 336 Treviño, in the direction of Burgos; N1/A1 - from km 329 Treviño to km 321 L.P. Burgos, in the direction of Burgos; N240 - from km 55.77 Bizkaia to km 23.08 Biskaia, in the direction of Vitoria-Gasteiz; N240 - from km 23.08 Araba to km 10 Araba, in the direction of Vitoria-Gasteiz. N622 – from km 7.6 to km 4.5, in the direction of Vitoria-Gasteiz.
<b>Prohibition</b>	on 22 March and 13 April from 16h00 to 21h00.
<b>Area</b>	A8 - from km 139,21 Cantabria to km 119,5 in the direction of Bilbao; N634 - from km 136.14 Cantabria to km 107, in the direction of Bilbao; AP1 – from Brugos – Cantábrico km 77.20 to km 83.20, in the direction of Vitoria – Gasteiz. N1/A1 - from km 336 Treviño to km 352 Interchange N622, in the direction of Vitoria-Gasteiz; N1/A1 - from km 321 Burgos to km 329 Treviño, in the direction of Vitoria-Gasteiz; N240 - from km 23.08 Bizkaia to km 55.77 Bizkaia, in the direction of Bilbao; N240 - from km 4.9 Araba to km 23.08 Araba, in the direction of Bilbao.
<b>Prohibition</b>	From 22h00 on the day before until 22h00 on 13 April, 8 and 21 May, 1 June, 14 July and 11 November. Only for border crossing transports
<b>Area</b>	AP8 – from km 100 Amorebieta to km 0 French border, in the direction of Behobia; GI-20 – from km 15.572 Interchange AP-8 Aritzeta to km 0 interchange AP-8 Erreterria, in the direction of France; A15 - from km 139.7 Navarra to km 156.56 interchange NI, in the direction of Andoain; AP1 from km 102.7 Peaje Etxebarri to km 146.15 Interchange Maltzaga, in the direction of Irun; NI/A1 – from km 321.4 L.P. Burgos to km 329 Trevino, in the direction of Vitoria-Gasteiz; NI/A1 – from km 336 Trevino to km 352 Interchange N-622, in the direction of Vitoria-Gasteiz; NI – from km 405.450 LP Navarra (Etxegarate) to km 454.470 interchange AP8/AP1 Lasarte Oria, in the direction of the French border; GI-636 – from km 0 interchange GI-20 Pasaia to km 17.235 Behobia, in the direction of France; GI-11 – from km 0 interchange N-I to km 2.523 interchange GI-20, in the direction of Donostia-San Sebastian; N121A – km 68.460 L.P. Navarra to km 75.020 Behobia, in the direction of France.
<b>Exceptions</b>	· transport of live animals;

	<ul style="list-style-type: none"> <li>· transport of perishable goods;</li> <li>· vehicles transporting material for festivals, exhibitions, concerts, or sporting, cultural, educational or political events;</li> <li>· vehicles transporting newspapers to the exclusion of all else;</li> <li>· vehicles transporting mail;</li> <li>· mobile units of the audiovisual communications media;</li> <li>· vehicles built for the sale of the goods transported;</li> <li>· emergency vehicles;</li> <li>· vehicles travelling empty in relation to the transport operations mentioned above;</li> <li>· breakdown or assistance vehicles.</li> </ul> <ul style="list-style-type: none"> <li>• Lifting cranes</li> <li>• Material needed for repair work</li> <li>• Fundents in winter period</li> </ul> <p>In addition to the vehicles mentioned above, a temporary authorisation - valid for a single trip - may be issued if it can be justified that the operation is indispensable.</p>
--	--

### **B. Transport of dangerous goods**

**Restriction:** Vehicles of over 7.5t MPW transporting dangerous goods are also subject to the restrictions indicated above. Furthermore, it is forbidden for all vehicles travelling under the ADR regime (orange plate) to travel on the abovementioned road sections at the following dates and times:

- Sundays and public holidays from 08h00 to 24h00;
- the eve of public holidays, which are not Saturdays, from 16h00 to 24h00.

**Exceptions:** the transport of liquid gas for domestic use to the distribution point or to the users; the transport of dangerous goods for the supply of service stations; the transport of fuel to private supply centres for goods vehicles; the transport of fuel for the supply of rail, sea or air transport; the transport of heating oil for domestic use; the transport of gas for hospitals or for home care.

Special authorisation is required for the following transport operations: products which are indispensable for the continuous operation of industrial centres; products destined for or coming from medical centres which are not covered by the derogation mentioned above; transport to or from ports or airports when the operation must inevitably be carried out during a period of restriction; transport of pyrotechnical material; all other material, the transport of which is indispensable owing to exceptional circumstances.

**Routes:** If the purpose of the transport operation is the distribution of dangerous goods to the final recipient or user, the driver must take the route which is best suited, taking account of road safety and the flow of traffic. He must use bypasses and ringroads since access to urban areas is authorised only for loading and unloading.

As far as possible, vehicles must use the *Red de itinerarios para mercancías peligrosas (RIMP)* (network of routes for dangerous goods):

· AP-8 Km 0 Behobia / Km 110 intersection BI-625
· A8 Km 114 interchange AP68 / Km 115 Miraflores
· AP8 (VSM) Km 115 interchange A8 Miraflores / km 129 Ugaldebieta
· A8 Km 122 interchange N637 Rontegi / km 139 Cantabria
· N637 Km 8 interchange A8 Barakaldo / Km 28,8 interchange AP8 Erletxes
· AP68 Km 0 interchange A8 / km 77,7 La Rioja
· BI-625 Km 382,6 interchange AP68 / km 386,6 interchange AP8
· N622 Km 4 Vitoria Gasteiz / Km 23 interchange Altube AP68
· AP1 Km 77 Burgos / Km 83 intersection N1 at Armiñon
· N1 / A1 Km 321 Burgos / Km 329 boundary of Treviño, Armiñon
· N1 / A1 Km 336 Treviño, Iruña de Oca / Km 391 Navarra
· N1 / A1 Km 405,5 Navarra (Etxegarate) /km 454,47 interchange AP8

### **C. Abnormal loads**

Vehicles which require special authorisation owing to their technical characteristics or their load are forbidden to travel at the following dates and times:

- Sundays and public holidays from 08h00 to 24h00;
- Eve of public holidays from 16h00 to 24h00.

## **III Restrictions - Catalonia**

### **A. General restriction for trucks with a maximum authorised weight of over 7.5t**

#### **EXEMPTIONS**

The vehicles that transport the following goods are exempt from restriction, for reasons of calendar, with a permanent nature, including the return of vacuum:

1. Vehicles used for transportation, loaded or empty, of:
  - a) Live cattle.
  - b) Garbage from the municipal collection; the fraction of remains and organic (glass, packaging and cardboard is not included).
  - c) Raw milk.
  - d) Animal feed (feed and fodder) for farms in production.
  - e) Vehicles destined to relay or link operations in telecommunications for television, radio, satellite or similar networks.
2. Vehicles exclusively intended for the transport of loads of:
  - a) Water intended for human consumption through mobile tanks.
  - b) Postal service.
  - c) Daily press distribution.
  - d) Transfer of emergency fluxes for the roads in the winter period.
3. Vehicles intended for road assistance with the corresponding V-24 plate.
4. Vehicles linked to the vintage campaign and its derivatives, between August and October; to the sweet fruit campaign, from June to September; or of the cereal and oilseeds, between June and October, exclusively in all cases between the fields and the warehouses and conversely, loaded or empty, using any of the restricted sections of the Catalan road network, if this purpose is documented.
5. Vehicles traveling on the N-230, between PK 151 in Vielha, Vielha tunnel, and PK 187 in Bausen, French border, in the restriction hours defined by this Resolution are exempt if they transport the following perishable goods: those that have to go at a controlled temperature (ATP, isothermal, refrigerated or frozen), fruits, vegetables, legumes, potatoes, onions, garlic, cut or potted flowers, honey and animal carcasses.
6. Vehicles traveling on the AP-7 / E-15 northbound, provided they can prove in documentary form that they have their bases, the place of rest or habitual residence in the districts of L'Alt Camp, El Baix Camp or El Tarragonès. These vehicles will have to leave the AP-7 / E-15, at most, by exit 33 in Tarragona.
7. ATP vehicles (refrigerated, refrigerated or isothermal) that transport perishable goods (in addition to the ATP themselves, fruits, vegetables, legumes, potatoes, onions, garlic, cut or potted flowers, honey and carcasses of animals) can circulate through the following sections:
  - a) For the south-north movements of the AP-7 / E-15 between L'Hospitalet de l'Infant pk 281.0 and El Vendrell PK 221.5 and the C-32 between El Vendrell pk 0.0 and Vilanova i la Geltrú pk 22.5, to link with C-15, C-37 and C-25 and vice versa; and the AP-2 between La Bisbal del Penedès pk 228,8 and the link with the AP-7 pk 232, and this link to El Vendrell on the p 119.5 of the AP-7.
  - b) For the departures from Barcelona to the AP-7 on Saturday mornings in the A-2 between the pk 609 in Cornellà and the link with the B-23 in Sant Joan Despí pk 606.0; and the B-23 between this link and the link with the AP-7 in El Papiol pk 15,0.
  - c) For the entry movements to the south of Barcelona on Sunday afternoons, the C-32, between Vilanova i la Geltrú pk 22.5 and Sant Boi de Llobregat pk 55.0.



## B. Transport of dangerous goods

**Restriction:** Vehicles of over 7.5t MPW transporting dangerous goods are also subject to the restrictions indicated above. Furthermore, it is forbidden for all vehicles travelling under the ADR regime (orange plate) to travel on the abovementioned road sections at the following dates and times:

-In all roads:

- Sundays and public holidays from 08h00 to 24h00;
- On the eve of public holidays if they are Wednesday or Thursday from 16h00 to 24h00.
- In case of several consecutive holidays, including Sundays, for the first day the restriction is from 8 to 15 h; for the last day the restriction is from 8 to 24 h; the intermediate days are without restriction, and the consecutive holiday vigil is restricted from 16 to 24 h.

- On the C-16 / E-09 road, Cadí tunnel, between pk 117 in Bagà and pk 131 in Urús:

- Weekends, from Friday at 2:00 pm to Sunday at 24:00 h.
- Holiday Vigil (not Saturday) from 2:00 p.m. to 24:00 h.
- Public Holidays from 0 to 24 h.

- On the N-230, Vielha tunnel, between pk 151 and pk 156, both in Vielha e Mijaran:

- Every day of the year, from 22 to 6 h.
- Sundays and holidays, from 8 a.m. to 10 p.m.
- Saturdays, from 8 a.m. to 10 p.m.
- Friday, from 4 to 10 pm
- Holiday Vigil (not Saturdays), from 4 to 10 pm.

**Exceptions:** the transport of liquid gas for domestic use to the distribution point or to the users; the transport of dangerous goods for the supply of service stations; the transport of fuel to private supply centres for goods vehicles; the transport of fuel for the supply of rail, sea or air transport; the transport of heating oil for domestic use; the transport of gas for hospitals or for home care; products which are indispensable for the continuous operation of industrial centres; products destined for or coming from medical centres which are not covered by the derogation mentioned above; transport to or from ports or airports when the operation must inevitably be carried out during a period of restriction; transport of pyrotechnical material; all other material, the transport of which is indispensable owing to exceptional circumstances.

These exemptions only apply during the days and hours of restrictions, at night between 23.00h and 6.00h, in the Cadí tunnel, and during the day between 6.00h and 10.00h in the tunnel Vielha

As far as possible, vehicles must use the *Red de itinerarios para mercancías peligrosas (RIMP)* (network of routes for dangerous goods):

· AP-2
· AP-7/E-15
· AP-27 (also called N241) km 0 Tarragona to km 9 El Morell
· C-16/E-09 from km 13.500, interchange with AP7/E-15 at Sant Cugat del Vallès to Km 96.000 Berga
· A-22 from km 0, interchange with A-2, to km 19 Alacelles
· C44/ km 1.000 (interchange 38 of AP7/E-15) L'Hospitalet de l'Infant to km 26.500 Mora la Nova
· C12 Km 60.600 Mora la Nova to km 63.600 interchange N420 (Mora la Nova)
· C-17 from km62.000 Gurb to Km 92.000 Ripoll
· C-25 from 82.000 interchange A-2/E-90 Cervera to km 236.000 interchange A-2/E-90 Caldes de Malavella.
· A-2/E-90 km 702.500 interchange C-25/E-90 Caldes de Malavella to km 705.000 interchange AP7/E15 Riudellots de la Selva.
· A-2 from km 519.000 interchange C-25 Cervera to km 443.00 Soses
· C-26 from km 1.000 interchange AP7/E-15 Borrassà to km 8.000 interchange N-260 Ordís
· N-260 from km 45.500 interchange c-26 Ordís to km 62.000 Besalú
· A-26 from km 62.000 Besalú to km 84.000 Olot

. A14 from km 1 Lleida to km 16 Almenar
. Between Tarragona, Terres de l'Ebre and Lleida regions: AP-2 and AP7/E-15
. Between Barcelona and Pyrenees regions : C-16/E-09 or C-17
. Between Girona and Lleida regions : C-25 and A2
. Between Girona and Terres del Ebre regions : AP7/E-15
. Between Barcelona and Lleida: use the A-2, avoiding the El Bruc tunnel N-Ilz., Coll del Bruc
. Between Alt Urgell (to the Andoran border) and El Segria: C-14, C-26 and C-13
. Between El Ripollès and la Garrotxa: N-260, avoiding the Collabos Tunnel by C-153a, Capsacosta pass
. Between El Berguedà and El Ripollès: C-26
. Between El Garraf, Alt Penedès and Anoia: C-15, avoiding tunnels.
. Between AP7 /E-15 and Tona: C-17
. Between El Segria and Val d'Aran: N-230 and A14. In the Val d'Aran, an area 50 km by road beyond the territorial limit is accepted as the point of origin or destination.
. Between Girones, Pla De l'Estany and la Garrotxa: C-66

Dangerous goods transports should use specific routes in the **province of Tarragona**.

### **C. Abnormal loads**

Vehicles which require special authorisation owing to their technical characteristics or their load are forbidden to travel at the following dates and times:

- . Sundays and public holidays from 08h00 to 24h00;
- . on the eve of a public holiday if they are Wednesday or Thursday, from 16h00 to 24h00.
- . In the case of several consecutive Bank Days, including Sundays, for the first day the restriction will be from 8 to 15h; for the last day the restriction will be from 8 to 24h; the intermediate days will be without restriction, and the eve of consecutive holidays will be restricted from 16 to 24h.

#### *Tunnels:*

Access to the **del Cadi tunnel** (road C-16 from km 117 Bagà to km 131 Urús) is forbidden:

Access to the **Vielha tunnel** (road N230 from km 151 Vielha to km 156 Mijaran) is forbidden:

- . Fridays from 14h00 until Sundays, 24h00;
- . public holidays from 0h00 à 24h00;
- . on the eve of a public holiday (not Saturday), from 14h00 to 24h00.

On the A-2 road, between PK 444 in Soses and PK 527 at the height of exit 526, both ways: Friday, from 5pm to 10pm.

In all cases and also in the case of exemptions, if applicable, these vehicles must circulate under the prior communication regime through the link available at [transit.gencat.cat](http://transit.gencat.cat).

#### **Val d'Aran:** N-230 and C-28.

In the N-230, between the PK 151 in the Tunnel of Vielha (south mouth) and the PK 187 in Bausen (French border), the vehicles of all type or groups of vehicles that exceed the 7,500 kg of maximum authorized mass (MMA ) or maximum mass of the set (MMC) can not circulate at the following times:

Between July 5 and September 13, including:

On Sundays and holidays, from 1pm to 7pm, in the Lleida direction.

On the N-230, between PK 149.2, border with Aragon, and PK 187 in Bausen (French border), as well as in the previous sections in which the road enters and leaves the demarcation of Lleida several times between the PK116.1 and 149.2, vehicles of all types or sets of vehicles exceeding 7,500 kg of mass maximum authorized (MMA) or maximum mass of the set (MMC) cannot circulate at the following times:

Between January and April 5 and between December 4 and December 20, including:

Fridays, from 5pm to midnight, in the direction of France.

On Sundays and holidays, from 1pm to 7pm, in the Lleida direction.

On Friday, April 10, from 8 am to 12 noon, in the direction of France.

On Sunday, April 12, from 1 p.m. to 7 p.m., in the Lleida direction.

On Monday, April 13, from 1 p.m. to 7 p.m., in the Lleida direction.

On Monday, October 12, from 1 p.m. to 7 p.m., in the Lleida direction.

On Friday, December 25, from 8 am to 12 noon, in the direction of France.

On Sunday, December 27, from 1 p.m. to 7 p.m., in the Lleida direction.

On the C-28, between PK 23 in Vielha e Mijaran and PK 34 in Salardú, vehicles or vehicle sets of all types exceeding 7,500 kg of maximum authorized mass (MMA) or maximum mass of the assembly (MMC) notThey can circulate at the following times:

Between January and April 5 and between December 4 and December 20, including:

Fridays, from 5 pm to midnight, in the Salardú direction. ISSN

On Sundays and holidays, from 1pm to 7pm, in the Vielha direction.

On Friday, April 10, from 8 am to 12 noon, in the Salardú direction.

On Sunday, April 12, from 1 p.m. to 7 p.m., in the direction of Vielha.

Monday, April 13, from 1 p.m. to 7 p.m., in the direction of Vielha.

On Friday, December 25, from 8 am to 12 noon, in the Salardú direction.

On Sunday, December 27, from 1 p.m. to 7 p.m., in the Vielha direction.

#### **IV - Public holidays 2020**

##### National holidays

1 January	New Year's Day
6 January	Epiphany
10 April	Good Friday
1 May	Labour Day
15 August	Assumption
12 October	National Day
8 December	Immaculate Conception
25 December	Christmas Day

##### Regional holidays

28 February	Andalusia
13 March	Melilla
19 March	Castile La Mancha, Valencia, Galicia, Murcia, Navarre, Basque country
9 April	Andalusia, Aragon, Asturias, Balearic Islands, Canary Islands, Cantabria, Castile La Mancha, Castile and Leon, Extremadura, Galicia, Madrid, Murcia, Navarre, Basque country, La Rioja, Ceuta, Melilla
13 April	Balearic Islands, Cantabria, Castile La Mancha, Catalonia, Valencia, Navarre, Basque country, La Rioja
23 April	Aragon, Castile and Leon
2 May	Madrid
30 May	Canary Islands
9 June	Murcia, La Rioja
11 June	Castile La Mancha
24 June	Catalonia, Valencia, Galicia
25 July	Galicia, Basque country
28 July	Cantabria
31 July	Ceuta, Melilla
2 September	Ceuta
8 September	Asturias, Extremadura
11 September	Catalonia
15 September	Cantabria
9 October	Valencia



2 November	Andalusia, Aragon, Asturias, Castile and Leon, Extremadura, Madrid,
7 December	Andalusia, Aragon, Asturias, Balearic Islands, Canary Islands, Castile and Leon, Extremadura, Madrid, Murcia, Navarre, La Rioja, Ceuta, Melilla
26 December	Balearic Islands, Catalonia

**Source:** ASTIC, March 2020



## Driving Restrictions, Heavy vehicles Switzerland

**Vehicles concerned** Heavy motor vehicles with a maximum authorised weight of more than 3,5t; articulated vehicles when the authorised weight of the combination vehicle exceeds 5t; vehicles with a trailer whose authorised total weight exceeds 5t; industrial tractors and motor vehicles. (Motor vehicles used for the transport of passengers, agricultural vehicles and caravans are excluded from these restrictions.)

**Area** throughout Switzerland

**Prohibitions** Sundays and public holidays from 00h00 to 24h00;  
At night from 22h00 to 05h00

<b>Public holidays 2020</b>	1 January	New Year's Day
	10 April	Good Friday
	13 April	Easter Monday
	21 May	Ascension Day
	1 June	Whit Monday
	1 August	National Day
	25 December	Christmas Day
	26 December	Boxing Day

If any of the above mentioned dates is not a holiday in one of the cantons or part of a canton, there is no prohibition in that canton. But cantons are allowed to signal (e.g. Valais and Tessin) restrictions by instructions.

The cantonal prohibitions for public holidays do not apply to traffic in transit.

**Driving is also forbidden**

- from 31 December 2019 at 22h00 to 2 January at 05h00
- from 9 April at 22h00 to 11 April at 05h00
- from 11 April at 22h00 to 14 April at 05h00
- from 20 May at 22h00 to 22 May at 05h00
- from 30 May at 22h00 to 2 June at 05h00
- from 31 July at 22h00 to 3 August at 05h00
- from 24 December at 22h00 to 26 December at 05h00

In case of dangerous goods transport, certain restrictions apply to the use of tunnels.

### Derogations

Derogations covering the whole of Switzerland may be issued by the authorities of the border canton in which the journey subject to authorisation begins. Requests from abroad, duly completed, may also be sent at least seven working days before the beginning of the transport to:

**Federal Roads Office**

c/o Schadenwehr Göschenen

Postfach

CH – 6487 Göschenen

Tel: (+41) 41 885 03 20

Fax: (+41) 41 885 03 21

e-mail: [sonderbewilligung@astra.admin.ch](mailto:sonderbewilligung@astra.admin.ch)

URL: [www.sonderbewilligung.ch](http://www.sonderbewilligung.ch)

For further information contact the national association:

ASTAG

Swiss Association of Road Transport

Wölflistrasse 5

Postfach 65

CH-3000 Berne 22

Tel. (+41 -31) 370 85 85

Fax. (+41 -31) 370 85 89

e-mail: [astag@astag.ch](mailto:astag@astag.ch)

url: [www.astag.ch](http://www.astag.ch)

**Source:** ASTAG, December 2019



## Driving Restrictions, Goods Transport 2020 Hungary

### ***Vehicles concerned***

Goods vehicles, agricultural tractors and their trailers of over 7.5t MPW

### ***Region***

Throughout the road and motorway network

### ***Restriction***

#### **a) From 1 July to 31 August:**

From Saturday 15h00 to Sunday 22h00;

From 22h00 on the eve of a public holiday to 22h00 on the day of the holiday

#### **b) From 1 September to 30 June:**

From 22h00 on the eve of Sundays and public holidays to 22h00 on Sundays and public holidays

*NB:* when a public holiday precedes a Saturday or Sunday within the period a), or a Sunday within the period b), the driving restrictions apply nonstop from 08h00 on the first day to 22h00 on the last day.

During the winter period from 4 November to 1 March, the above mentioned restrictions do not apply to vehicles of EURO 3 standard or higher operating in international transport.

### ***Exceptions***

- vehicles operated by the armed forces, police, national security services, prison authorities, fire brigade, civil defense, customs authorities, National Transport Authority, emergency vehicles;
- in the case of combined transport, according to the agreement between the European Community and the Republic of Hungary on the conditions of road transport and the promotion of combined transport
- vehicles travelling between the combined transport terminal and the place of loading or unloading, or
- vehicles travelling between the combined transport terminal nearest to the border crossing point and the border crossing point;
- vehicles used for prevention or assistance in cases of disaster;
- vehicles used in cases of accident or breakdown;
- humanitarian consignments (with the appropriate documentation);
- transport of fresh flowers or plants to the exclusion of all else;
- postal services, newspapers;
- vehicles involved in community work (including town/village cleaning services, waste removal, public utilities repair services);
- vehicles of EURO 3 standard or higher transporting liquid gas;

- vehicles used in the construction, maintenance, repair or cleaning of roads, railways and public utilities;
- vehicles used for the transport of harvested crops or fodder or for the relocation of agricultural machines or slow vehicles;
- vehicles transporting livestock, fresh milk, fresh dairy produce, fresh and deep-frozen meat and meat products, vegetables, eggs, fresh bakery products or other perishable foodstuffs, and vehicles travelling empty in connection with such transport;
- vehicles travelling from the Hungarian border to the nearest parking area designated by the transport authorities for this purpose;
- during the summer driving restrictions, vehicles travelling from the border to their premises in Hungary or to the first unloading place;
- vehicles used for the transport of equipment or animals necessary for cultural, business or sports events (including transport in connection with radio, television or cinema recordings);
- removals of private individuals;
- vehicles involved in the transport to and from railway stations, river ports or airports (between the premises of the consignor/consignee and the nearest such station, port or airport) of goods arriving or forwarded during the period affected by the prohibition;
- tractor vehicle of EURO 3 standard or higher, with a MPW not exceeding 7.5t, travelling without its semi-trailer.

Drivers of goods vehicles, agricultural tractors and their trailers of over 7.5t, which are exempt from the driving restrictions should note, however, that during the driving restrictions (see above) in the summer period (1 July – 31 August) the following routes may not be used by their vehicles:

- M7 motorway;
- main road No.2 between Budapest and Parassapuszta;
- trunk road 2A;
- main road No.6 between Dunaujvaros and Budapest;
- main road No.7;
- main road No.10 between Dorog and Budapest;
- main road No.11 between Esztergom and Budapest;
- main road No.12;
- road No.1201. j.;
- main road No.51 from its intersection with main road 510 to Dömsöd;
- main road No.71;
- the following sections of main road No.76:
  - between its junctions with main road No.71 and main road No.7;
  - between Zalaapáti and main road No.71;
- main road No.55 between Alsónyék and Baja;
- main road No.82 between main road No.8 and Veszprémvarsány;
- main road No.84 between Sümeg and main road No.71;
- main road No.33 between Dormánd and Debrecen;
- main road No.86 between Janossomorja and Nemesböd and between Körmend and Zalabaksa;
- main road No.37 between Miskolc and Satoraljaujhely;
- main road No.38 from its intersection with main road No.37 to Rakamaz.

*NB:* Applications for exemption must be submitted to the National Transport Authority:

Nemzeti Fejlesztési Minisztérium - Közlekedési Hatóság  
1389 Budapest Pf. 102

[office@nkh.gov.hu](mailto:office@nkh.gov.hu)

URL: [www.nkh.hu](http://www.nkh.hu)

Drivers must be in possession of the documents proving their exemption, and should present them on request to the relevant authorities.

\*\*\*\*\*

### ***Vehicles concerned***

Goods vehicles above 20t MPW

### ***Region***

Main road No. 86 between Mosonmagyaróvár and Csorna

### ***Restriction***

From March 1<sup>st</sup> 2020, the general night ban driving will be replaced by a **total ban on transit traffic**.

Freight traffic, after the introduction of the modifications, will be able to use a more secure route between Mosonmagyaróvár and Csorna, the M1 motorway and the M85 road. The measure is expected to have a positive effect on the roadside settlements, which will be less exposed to environmental emissions.

\*\*\*\*\*

### ***Public holidays 2020***

1 January – New Year's Day

15 March – National day

10 April – Good Friday

12 April – Easter

13 April – Easter Monday

1 May – Labour Day

1 June – Whit Monday

20 August – National day

23 October – Remembrance of the 1956' Revolution

1 November – All Saint's Day

25 December – Christmas

26 December – Christmas

1 January 2021 – New Year's Day

**Source:** MKFE, August 2019